PRELIMINARY PLAN (PPS 4 - 20032)

FOR

NATIONAL CAPITAL BUSINESS PARK

PROPOSED

EMPLOYMENT PARK

LOCATION OF SITE

LEELAND ROAD & OAK GROVE ROAD
PRINCE GEORGE'S COUNTY
UPPER MARLBORO, MD 20774
ELECTION DISTRICT 7
TAX ACCOUNT NO.: 0670737

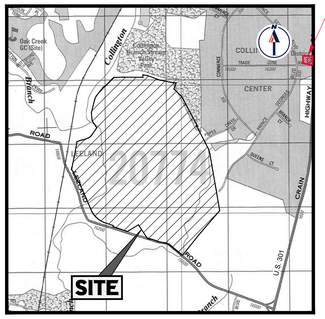

LOCATION MAP

COPYRIGHT ADC THE MAP PEOPLE
PERMIT USE NO. 20602153-5
SCALE: 1" = 2,000'

OWNER / DEVELOPER

NCBP PROPERTY LLC, C/O MANEKIN
5850 WATERLOO ROAD, SUITE 210
COLUMBIA, MD 21045
CONTACT: COLE SCHNORF
EMAIL: CSCHNORF@MANEKIN.COM
PHONE: (410)290-1461

SHEET INDEX

SHEET TITLE	SHEET NUMBER
COVER SHEET	1
COMPOSITE SHEET	2
EXISTING PLAN	3-9
PRELIMINARY PLAN	10-16

PREPARED BY

BOHLER

CONTACT: JOSEPH DIMARCO, P.E.

GENERAL NOTES:

1. PROPERTY INFORMATION:
   PROPERTY IS PARCELS A AND B BEING THE LANDS OF WBLH, LLC AS RECORDED IN LIBER 35350 FOLIO 319 AMONG THE LAND RECORDS OF PRINCE GEORGE'S COUNTY, MARYLAND AND HAVING A TAX MAP NUMBER OF 77 B4 30 PER THE DEPARTMENT OF ASSESSMENTS.
   PARCEL A AREA = 19,175,607 SQUARE FEET OR 440.211 ACRES
   PARCEL B AREA = 91,062 SQUARE FEET OR 2.091 ACRES
   TOTAL AREA = 19,266,669 SQUARE FEET OR 442.301 AC
2. TAX MAP / GRID: 76-F4, 76-F3; 77-A2, 77-A3, 77-A4, 77-B2, 77-B3, 77-B4, 77-C3, 77-C4; 85-B1
   PARCEL: A & B
3. WSSC 200' MAP REFERENCE NUMBER: 201SE13, 202SE13, 202SE14, 203SE13, & 203SE14
4. THE PURPOSE OF DEVELOPMENT IS TO CREATE AN INDUSTRIAL CENTER FOR PRIMARILY DISTRIBUTION CENTERS.
5. PRIOR APPROVALS:
   - SDCP-15988-2016
   - CDP-0505
   - NRI-098-05-01 (NULL)
   - PP-4-06066
   - TCP1-010-06-01
   - SDP-1603
   - TCP2-028-2016
   - A-9968-01
   - CB-22-2020
6. SITE AREA: 19,266,669 SF OR 442.301 AC
   AREA OUTSIDE PMA: 12,906,091 SF OR 296.282 AC
   EX.ENVIRONMENTAL REGULATED FEATURES: 6,360,578 SF OR 146.019 AC
   EX. 100-YEAR FLOODPLAIN ACREAGE: 4,128,181 SF OR 94.77 AC
   PROP. AREA OF ROAD DEDICATION: 448,668 SF OR 10.30 AC
7. TOTAL ACREAGE: 442.301 AC (19,266,669 SF)
   I-1:
   GROSS ACREAGE: 15± AC (653,400 SF)
   R-A:
   GROSS ACREAGE: 0.78 AC (33,976.8 SF)
   R-S:
   GROSS ACREAGE: 426.52 AC (18,579,211.2 SF)
   FLOOD PLAIN ACREAGE: 94.77 AC (4,128,181.2 SF)
8. EXISTING ZONING: R-S, R-A, I-1
9. EXISTING USE: VACANT
   PROPOSED USE: WAREHOUSE/ DISTRIBUTION, OFFICE, LIGHT INDUSTRIAL/ MANUFACTURING, AND/OR INSTITUTIONAL USES.
10. BREAKDOWN OF PROPOSED USE BY TYPE:
    WAREHOUSE/ DISTRIBUTION, OFFICE, LIGHT INDUSTRIAL/ MANUFACTURING, AND/OR INSTITUTIONAL USES.
11. NUMBER OF LOTS & PARCELS:
    EXISTING: 2 PARCELS
    PROPOSED: 36 PARCELS
12. MINIMUM LOT SIZE REQUIRED BY ZONING ORDINANCE AND SUBDIVISION REGULATIONS (24-130): N/A
13. MINIMUM LOT WIDTH AT FRONT BUILDING LINE AND FRONT STREET LINE: N/A
14. THE SUBJECT PROPERTY IS LOCATED WITHIN SUSTAINABLE GROWTH TIER 1.
15. THE SUBJECT PROPERTY IS NOT LOCATED WITHIN THE 2009 JOINT BASE ANDREWS NOISE CONTOURS.
16. THE SUBJECT PROPERTY IS LOCATED WITHIN THE BOWIE AND VICINITY MASTER PLAN.
17. THE SITE DOES NOT CONTAIN A CENTER OR CORRIDOR
18. GROSS FLOOR AREA (NON-RESIDENTIAL):
    EXISTING: 0 SF
    PROPOSED: UP TO 3.5 MILLION SF
19. STORMWATER MANAGEMENT CONCEPT PLAN NO. 42013-2020-00. FILED WITH DPIE FOR INITIAL REVIEW.
20. THIS AREA IS SERVICED BY PUBLIC WATER AND SEWER. EXISTING WATER AND SEWER CATEGORIES: W-4/S-4. PROPOSED WATER AND SEWER CATEGORIES: W-3/S-3.
21. THIS SITE IS NOT LOCATED WITHIN AN AVIATION POLICY AREA.
22. THIS SITE REQUIRES A MANDATORY PARK DEDICATION.
23. NO CEMETERIES ARE ON OR CONTIGUOUS TO THIS SITE.
24. THERE IS A HISTORIC DISTRICT ON OR IN THE VICINITY OF THE PROPERTY; LEELAND HISTORIC SITE (79-059) - NOT PART OF THIS PERMIT.
25. THERE ARE NO KNOWN ARCHEOLOGICAL SITES LOCATED ON THE SUBJECT PROPERTY.
26. THIS SITE HAS AN APPROVED TYPE ONE TREE CONSERVATION PLAN (TCP1-010-06).
    NEW TCP1 SUBMITTED AND UNDER REVIEW.
27. THIS SITE IS NOT LOCATED WITHIN THE CHESAPEAKE BAY CRITICAL AREA (CBCA).
28. THERE ARE WETLANDS LOCATED ON THIS SITE.
29. THERE ARE INTERMITTENT STREAMS (COLLINGTON BRANCH) AND WETLANDS LOCATED ON THIS SITE (SEE APPROVED NRI).
30. THIS SITE IS LOCATED WITHIN THE PATUXENT RIVER STRONGHOLD WATER SHED (WESTERN BRANCH).
31. THERE ARE NO SPRINGS, SEEPS, OR BEDROCK OUTCROPS LOCATED ON THIS SITE.
32. THIS SITE IS NOT LOCATED WITHIN A WATERSHED WITH TMDL FOR SEDIMENT, NITROGEN, AND PHOSPHOROUS AS ESTABLISHED BY THE DEPARTMENT OF NATURAL RESOURCES.
33. THIS SITE DOES NOT CONTAIN A TIER II WATERBODY.
34. SOIL TYPE INFORMATION FOR THIS SITE CAN BE FOUND ON THIS SHEET IN THE TABLE TITLED "MAPPED SOIL TYPES."
35. MARLBORO CLAY OUTCROPS ARE KNOWN TO EXIST ON SITE.
36. THERE ARE HIGHLY ERODIBLE SOILS ON SITE.
37. THIS SITE IS ADJACENT TO THE HARLEY SUBDIVISION FLOODPLAIN EASEMENT DATED 04/03/84.
38. TEN FOOT PUBLIC UTILITY EASEMENT (PUE) PROPOSED ALONG ALL RIGHT OF WAY EXCEPT FOR QUEENS COURT EXTENSION NORTH SIDE.
39. DEDICATION ALONG LEELAND ROAD FRONTAGE AND ROAD IMPROVEMENTS AS REQUIRED AS PART OF THE DEVELOPMENT OF THIS PROJECT.
40. A 100-YEAR FLOODPLAIN STUDY WAS APPROVED BY PRINCE GEORGE'S COUNTY ON 08/07/2006 (FPS NO. 200522)
41. THIS SITE IS WITHIN THE ENVIRONMENTAL STRATEGY AREA (ESA) 2.
42. SOURCE OF TOPOGRAPHY:
    LIDAR AERIAL MAPPING BASED ON PHOTOGRAPHY BY AXIS GEOSPATIAL
    FIELD SURVEY BY BOHLER
    DATED: AUG. 2020
43. PLANNING DISTRICT 74A.
44. BOUNDARY SURVEY BY BOHLER ENGINEERING.
45. THIS PLAN IS FOR ENTITLEMENTS PURPOSES ONLY AND SHALL NOT BE USED FOR CONSTRUCTION.
46. ALL EXISTING STRUCTURES ON SITE ARE TO BE RAZED.
47. ALL EXISTING WELLS AND SEPTIC FIELDS TO BE CAPPED PER ALL PRINCE GEORGE'S COUNTY HEALTH DEPARTMENT REGULATIONS.
48. STANDARD SIDEWALKS SHALL BE PROVIDED ALONG BOTH SIDES OF ALL INTERNAL ROADS, UNLESS MODIFIED BY DPIE.
49. NEAREST FIRE STATION: PRINCE GEORGE'S STATION 43
50. NEAREST POLICE STATION: PRINCE GEORGE'S COUNTY DISTRICT 2
51. THE PLATTING OF THE SUBDIVISION WILL NOT BE COMPLETED UNTIL THE RIGHT-OF WAY FOR QUEENS COURT IS DEDICATED.

PLAN REFERENCES

REFERENCES

♦ TOPOGRAPHIC / AERIAL SURVEY:
LIDAR AERIAL MAPPING BASED ON PHOTOGRAPHY BY AXIS GEOSPATIAL AND SUPPLEMENTED WITH CONVENTIONAL FIELD SURVEY BY BOHLER
FIELD DATE: 08/24/2020

♦ BOUNDARY & PARTIAL TOPOGRAPHIC SURVEY:
BOHLER ENGINEERING
"TOLL BROTHERS - WILLOW BROOK PROPERTY - QUEEN ANNE (7TH) ELECTION DISTRICT - PRINCE GEORGE'S COUNTY, MARYLAND"
FILE NO. SB162141
DATE: 02/23/17
FIELD DATE" 02/16/17

♦ UTILITIES
THE FOLLOWING COMPANIES WERE NOTIFIED BY DELMARVA MISS UTILITY SYSTEM (1-800-257-7777) AND REQUESTED TO MARK OUT UNDERGROUND FACILITIES AFFECTING AND SERVICING THIS SITE. THE UNDERGROUND UTILITY INFORMATION SHOWN HEREON IS BASED UPON THE UTILITY COMPANIES RESPONSE TO THIS REQUEST. SERIAL NUMBER(S): 17042147

UTILITY COMPANY	PHONE NUMBER
BGE ELECTRIC	(800) 778-9140
BGE GAS	(800) 778-9140
COMCAST - UTILIQUEST	(410) 536-0070
VERIZON	(410) 536-0070
WASHINGTON GAS - UTILIQUEST	(310) 210-0355
WSSC - PINPOINT UG	(301) 868-6803

THE ABOVE REFERENCED DOCUMENTS ARE INCORPORATED BY REFERENCE AS PART OF THESE PLANS, HOWEVER, BOHLER DOES NOT CERTIFY THE ACCURACY OF THE WORK REFERENCED OR DERIVED FROM THESE DOCUMENTS, BY OTHERS.

MAPPED SOIL TYPES

MAP UNIT	MAP UNIT NAME	HYDROLOGIC GROUP	DRAINAGE CLASS
AdA	ADELPHIA-HOLMDEL COMPLEX, 0-2% SLOPES	C	MODERATELY WELL DRAINED
AdB	ADELPHIA-HOLMDEL COMPLEX, 2-5% SLOPES	C	MODERATELY WELL DRAINED
AdC	ADELPHIA-HOLMDEL COMPLEX, 5-10% SLOPES	C	MODERATELY WELL DRAINED
AfB	ANNAPOLIS FINE SANDY LOAM, 2-5% SLOPES	C	WELL DRAINED
AfD	ANNAPOLIS FINE SANDY LOAM, 10-15% SLOPES	C	WELL DRAINED
CkA	COLEMANTOWN SILT LOAM, 0-2% SLOPES	C/D	POORLY DRAINED
CnA	COLLINGTON-WIST COMPLEX, 0-2% SLOPES	B	WELL DRAINED
CnB	COLLINGTON-WIST COMPLEX, 2-5% SLOPES	B	WELL DRAINED
CnC	COLLINGTON-WIST COMPLEX, 5-10% SLOPES	B	WELL DRAINED
CnD	COLLINGTON-WIST COMPLEX, 10-15% SLOPES	B	WELL DRAINED
CnE	COLLINGTON-WIST COMPLEX, 15-25% SLOPES	B	WELL DRAINED
CnF	COLLINGTON-WIST COMPLEX, 25-40% SLOPES	B	WELL DRAINED
FaaA	FALLSINGTON SANDY LOAMS, 0-2% SLOPES, NORTHERN COASTAL PLAIN	C/D	POORLY DRAINED
HnB	HOWELL-ANNAPOLIS COMPLEX, 2-5% SLOPES	C	WELL DRAINED
HOE	HOWELL AND ANNAPOLIS SOILS, 15-25% SLOPES	C	WELL DRAINED
Is	ISSUE SILT LOAM, OCCASIONALLY FLOODED	B/D	SOMEWHAT POORLY DRAINED
MnB	MARR-DODON COMPLEX, 2-5% SLOPES	B	WELL DRAINED
MnC	MARR-DODON COMPLEX, 5-10% SLOPES	C	WELL DRAINED
MnD	MARR-DODON COMPLEX, 10-15% SLOPES	C	WELL DRAINED
MnE	MARR-DODON COMPLEX, 15-25% SLOPES	B	WELL DRAINED
MoB	MARR-DODON-URBAN COMPLEX, 0-5% SLOPES	B	WELL DRAINED
MoD	MARR-DODON-URBAN COMPLEX, 5-15% SLOPES	B	WELL DRAINED
SOD	SASSAFRAS AND CROOM SOILS, 10-15% SLOPES	B	WELL DRAINED
UrmB	URBAN LAND-MARR-DODON COMPLEX, 0-5%	D	N/A
WDF	WESTPHALIA AND DODON SOILS, 25-40%	C	WELL DRAINED
WE	WIDEWATER AND ISSUE SOILS, FREQUENTLY FLOODED	C/D	POORLY DRAINED

STANDARD DRAWING LEGEND

FOR ENTIRE PLAN SET

EXISTING NOTE	TYPICAL NOTE TEXT	PROPOSED NOTE
	LIMIT OF WORK	LOW LOW
	LIMIT OF DISTURBANCE	LOD LOD
	ONSITE PROPERTY LINE / R.O.W. LINE	
	NEIGHBORING PROPERTY LINE / INTERIOR PARCEL LINE	
	EASEMENT LINE	
	SETBACK LINE	
	CONCRETE CURB & GUTTER	CURB AND GUTTER; SPILL; TRANSITION; DEPRESSED CURB AND GUTTER
	UTILITY POLE WITH LIGHT	
	POLE LIGHT	
	TRAFFIC LIGHT	
	UTILITY POLE	
	TYPICAL LIGHT	
	ACORN LIGHT	
W	TYPICAL SIGN	
X	PARKING COUNTS	
170 / 169	CONTOUR LINE	190 / 187
TC 516.04 OR 516.4	SPOT ELEVATIONS	TC 516.00; TC 516.00 BC 515.55; MATCH EX 518.02 ±
SAN #	SANITARY LABEL	SAN #
#	STORM LABEL	#
SL	SANITARY SEWER LATERAL	SL
W	UNDERGROUND WATER LINE	W
E	UNDERGROUND ELECTRIC LINE	E
G	UNDERGROUND GAS LINE	G
OH	OVERHEAD WIRE	OH
T	UNDERGROUND TELEPHONE LINE	T
C	UNDERGROUND CABLE LINE	C
	STORM SEWER	
S	SANITARY SEWER MAIN	S
	HYDRANT	
S	SANITARY MANHOLE	
D	STORM MANHOLE	D
WM	WATER METER	
WV	WATER VALVE	
	GAS VALVE	
	GAS METER	
	TYPICAL END SECTION	
	HEADWALL OR ENDWALL	
	GRATE INLET	
	CURB INLET	
	CLEAN OUT	
E	ELECTRIC MANHOLE	E
T	TELEPHONE MANHOLE	T
EB	ELECTRIC BOX	EB
EP	ELECTRIC PEDESTAL	EP
	MONITORING WELL	
	TEST PIT	
	BENCHMARK	
	BORING	

STANDARD ABBREVIATIONS

FOR ENTIRE PLAN SET

AC	ACRES
ADA	AMERICANS WITH DISABILITY ACT
ARCH	ARCHITECTURAL
BC	BOTTOM OF CURB
BF	BASEMENT FLOOR
BK	BLOCK
BL	BASELINE
BLDG	BUILDING
BM	BUILDING BENCHMARK
BRL	BUILDING RESTRICTION LINE
CF	CUBIC FEET
CL	CENTERLINE
CMP	CORRUGATED METAL PIPE
CONN	CONNECTION
CONC	CONCRETE
CPP	CORRUGATED PLASTIC PIPE
CY	CUBIC YARDS
DEC	DECORATIVE
DEP	DEPRESSED
DIP	DUCTILE IRON PIPE
DOM	DOMESTIC
ELEC	ELECTRIC
ELEV	ELEVATION
EP	EDGE OF PAVEMENT
ES	EDGE OF SHOULDER
EW	END WALL
EX	EXISTING
FES	FLARED END SECTION
FF	FINISHED FLOOR
FH	FIRE HYDRANT
FG	FINISHED GRADE
G	GRADE
GF	GARAGE FLOOR (AT DOOR)
GH	GRADE HIGHER SIDE OF WALL
GL	GRADE LOWER SIDE OF WALL
GRT	GRATE
GV	GATE VALVE
HDPE	HIGH DENSITY POLYETHYLENE PIPE
HP	HIGH POINT
HOR	HORIZONTAL
HW	HEADWALL
INT	INTERSECTION
INV	INVERT
LF	LINEAR FOOT
LOC	LIMITS OF CLEARING
LOD	LIMITS OF DISTURBANCE
LOS	LINE OF SIGHT
LP	LOW POINT
L/S	LANDSCAPE
MAX	MAXIMUM
MIN	MINIMUM
MH	MANHOLE
MJ	MECHANICAL JOINT
OC	ON CENTER
PA	POINT OF ANALYSIS
PC	POINT CURVATURE
PCCR	POINT OF COMPOUND CURVATURE, CURB RETURN
PI	POINT OF INTERSECTION
POG	POINT OF GRADE
PROP	PROPOSED
PT	POINT OF TANGENCY
PTCR	POINT OF TANGENCY, CURB RETURN
PVC	POLYVINYL CHLORIDE PIPE
PVI	POINT OF VERTICAL INTERSECTION
PVT	POINT OF VERTICAL TANGENCY
R	RADIUS
RCP	REINFORCED CONCRETE PIPE
RET WALL	RETAINING WALL
R/W	RIGHT OF WAY
S	SLOPE
SAN	SANITARY SEWER
SF	SQUARE FEET
STA	STATION
STM	STORM
S/W	SIDEWALK
TBR	TO BE REMOVED
TBRL	TO BE RELOCATED
TC	TOP OF CURB
TELE	TELEPHONE
TPF	TREE PROTECTION FENCE
TW	TOP OF WALL
TYP	TYPICAL
UG	UNDERGROUND
UP	UTILITY POLE
W	WIDE
W/L	WATER LINE
W/M	WATER METER
±	PLUS OR MINUS
°	DEGREE
Ø	DIAMETER
#	NUMBER

GENERAL NOTE:
IT IS THE RESPONSIBILITY OF THE CONTRACTOR TO REVIEW ALL OF THE DRAWINGS AND SPECIFICATIONS ASSOCIATED WITH THIS PROJECT. WORK SCOPE PRIOR TO THE INITIATION OF CONSTRUCTION. SHOULD THE CONTRACTOR FIND A CONFLICT WITH THE DOCUMENTS RELATIVE TO THE SPECIFICATIONS OR APPLICABLE CODES, IT IS THE CONTRACTORS RESPONSIBILITY TO NOTIFY THE PROJECT ENGINEER OF RECORD IN WRITING PRIOR TO THE START OF CONSTRUCTION. FAILURE BY THE CONTRACTOR TO NOTIFY THE PROJECT ENGINEER SHALL CONSTITUTE ACCEPTANCE OF FULL RESPONSIBILITY BY THE CONTRACTOR TO COMPLETE THE SCOPE OF THE WORK AS DEFINED BY THE DRAWINGS AND IN FULL CONFORMANCE WITHOUT REGULATIONS AND CODES.

May 06, 2021
H:\191\MB192184\SDP\DRAWINGS\PLAN SET\PRELIMINARY PLAN\MB192184 - SDO---LAYOUT COVER SHEET - 01.DWG

REVISIONS

REV	DATE	COMMENT	DRAWN BY / CHECKED BY

811 Know what's below. Call before you dig.
ALWAYS CALL 811
It's fast. It's free. It's the law.

NOT APPROVED FOR CONSTRUCTION

THIS DRAWING IS INTENDED FOR MUNICIPAL AND/OR AGENCY REVIEW AND APPROVAL. IT IS NOT INTENDED AS A CONSTRUCTION DOCUMENT UNLESS INDICATED OTHERWISE.

PROJECT No.: MB192184
DRAWN BY: AAT
CHECKED BY: DO
DATE: 04/26/2021
CAD I.D.: SD0

PROJECT:

PRELIMINARY PLAN (PPS 4 - 20032)

FOR

NATIONAL CAPITAL BUSINESS PARK

LOCATION OF SITE

LEELAND ROAD & OAK GROVE ROAD
PRINCE GEORGE'S COUNTY
UPPER MARLBORO, MD 20774
ELECTION DISTRICT 7
TAX ACCOUNT NO.: 0670737

BOHLER
16701 MELFORD BLVD , SUITE 310
BOWIE, MARYLAND 20715
Phone: (301) 809-4500
Fax: (301) 809-4501
MD@BohlerEng.com

expires 1/16/23
STATE OF MARYLAND · ROBERT C. HARRIS · No. 21587 · PROFESSIONAL LAND SURVEYOR

THIS BLOCK IS FOR OFFICIAL USE ONLY
QR LABEL CERTIFIES THAT THIS PLAN MEETS CONDITIONS OF FINAL APPROVAL BY THE PLANNING BOARD, ITS DESIGNEE OR THE DISTRICT COUNCIL.
M-NCPPC APPROVAL

PROJECT NAME: NATIONAL CAPITAL BUSINESS PARK

PROJECT NUMBER: 4 - 20032

FOR CONDITIONS OF APPROVAL SEE SITE PLAN COVER SHEET OR APPROVAL SHEET REVISION NUMBERS MUST BE INCLUDED IN THE PROJECT NUMBER

THE MARYLAND-NATIONAL CAPITAL PARK AND PLANNING COMMISSION

PRELIMINARY PLAN _____

TCP _____

PLANNING BOARD ACTION _____

PER PGCPB RESOLUTION # _____

ADOPTION DATE _____

SIGNATURE APPROVAL DATE _____

AUTHORIZED SIGNATURE

SHEET TITLE:

COVER SHEET

SHEET NUMBER:

1

ORG. DATE - 10/29/2020

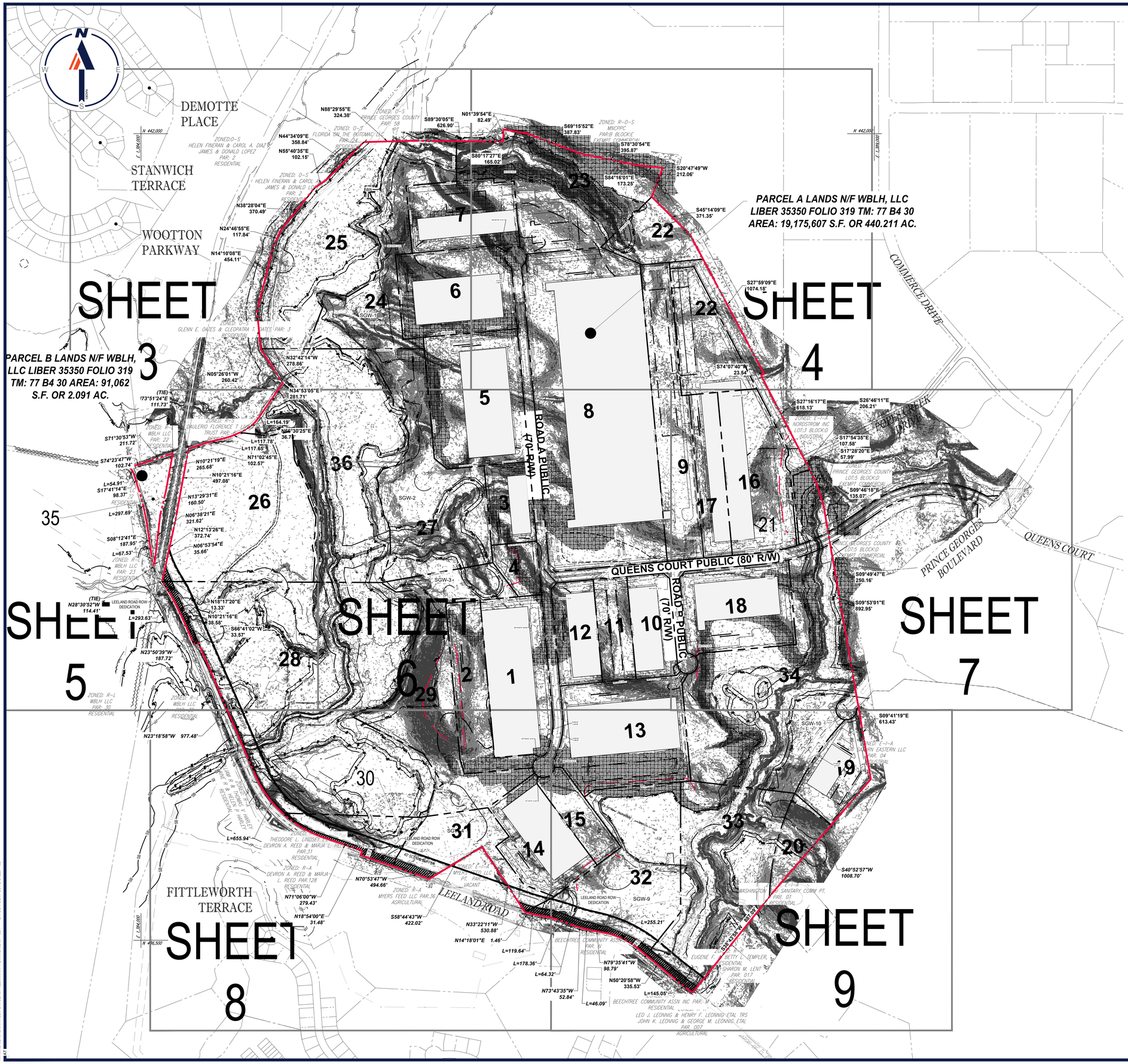
PARCEL A LANDS N/F WBLH, LLC
LIBER 35350 FOLIO 319 TM: 77 B4 30
AREA: 19,175,607 S.F. OR 440.211 AC.
PARCEL B LANDS N/F WBLH, LLC LIBER 35350 FOLIO 319 TM: 77 B4 30 AREA: 91,062 S.F. OR 2.091 AC.
SHEET 1
SHEET 2
SHEET 3
SHEET 4
SHEET 5
SHEET 6
SHEET 7
SHEET 8
SHEET 9
DEMOTTE PLACE
STANWICH TERRACE
WOOTTON PARKWAY
FITTLEWORTH TERRACE
COMMERCE DRIVE
PORTA CREEK DRIVE
PRINCE GEORGES BOULEVARD
QUEENS COURT
QUEENS COURT PUBLIC (80' R/W)
ROAD A PUBLIC (70' R/W)
ROAD B PUBLIC (70' R/W)
LEELAND ROAD
N 442,000
E 1,884,000
N 440,500
N88°29'55"E 324.38'
S89°30'05"E 626.90'
N01°39'54"E 82.49'
S69°15'52"E 387.83'
S78°30'54"E 395.87'
S20°47'49"W 212.06'
S84°16'01"E 173.25'
S80°17'27"E 165.02'
N44°34'09"E 358.84'
N55°40'35"E 102.15'
N38°28'04"E 370.49'
N24°46'55"E 117.84'
N14°10'08"E 454.11'
S45°14'09"E 371.35'
S27°59'09"E 1074.18'
S74°07'40"W 23.54'
S27°16'17"E 618.13'
S26°46'11"E 206.21'
S17°54'35"E 107.58'
S17°28'20"E 57.99'
S09°46'18"E 135.07'
S09°49'47"E 250.16'
S09°53'01"E 892.95'
S09°41'19"E 613.43'
S40°52'57"W 1008.70'
S39°45'56"W 859.89'
(TIE) N73°51'24"E 111.73'
S71°30'53"W 211.72'
S74°23'47"W 102.74'
L=54.91'
S17°41'14"E 98.37'
L=297.69'
S08°12'41"E 187.95'
L=67.53'
(TIE) N28°30'52"W 114.41'
L=293.63'
N23°50'39"W 187.72'
N23°18'58"W 977.48'
N05°26'01"W 260.42'
N32°42'14"W 278.86'
N34°53'05"E 281.71'
L=164.19'
N66°30'25"E 36.71'
L=117.78'
L=117.65'
N71°02'45"E 102.57'
N10°21'19"E 265.68'
N10°21'16"E 497.08'
N13°29'31"E 160.50'
N06°38'21"E 321.62'
N12°13'26"E 372.74'
N06°53'54"E 35.66'
N18°17'20"E 13.33'
N10°21'16"E 38.58'
S66°41'02"W 33.57'
L=655.94'
N70°53'47"W 494.66'
N71°06'00"W 279.43'
N16°54'00"E 31.48'
S58°44'43"W 422.02'
N33°22'11"W 530.88'
N14°18'01"E 1.46'
L=119.64'
L=178.36'
L=64.32'
N73°43'35"W 52.84'
L=46.09'
N79°35'41"W 98.79'
N50°20'58"W 335.53'
L=145.05'
L=255.21'
S27°16'17"E 618.13'
S09°49'47"E 250.16'
S09°53'01"E 892.95'
S09°41'19"E 613.43'
S40°52'57"W 1008.70'
S39°45'56"W 859.89'
L=555.94'
L=655.94'
L=293.63'
L=54.91'
L=297.69'
L=67.53'
L=117.78'
L=117.65'
L=164.19'
L=119.64'
L=178.36'
L=64.32'
L=46.09'
L=145.05'
L=255.21

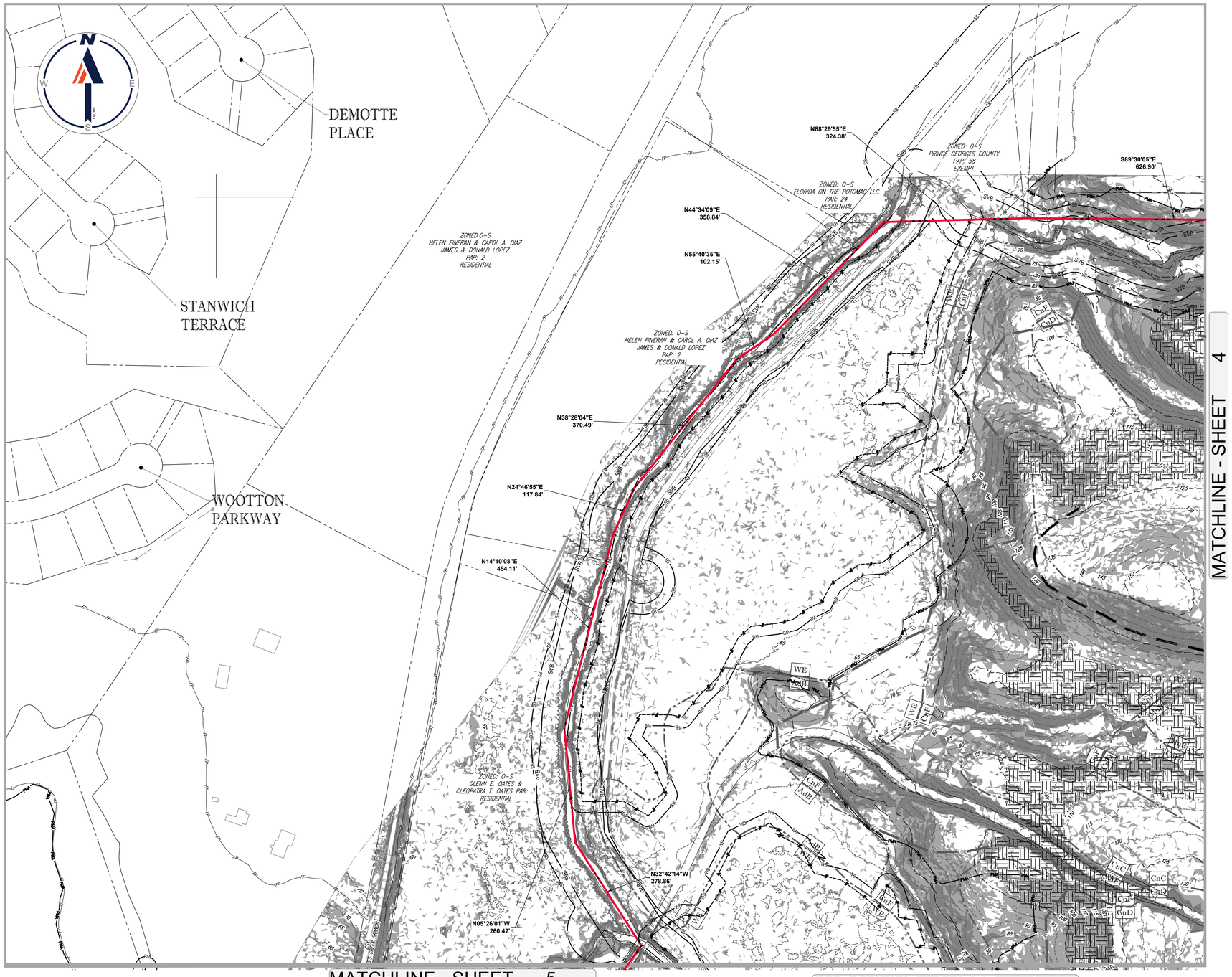

100 50 25 0 100
1"= 100'

LEGEND

- PROPERTY BOUNDARY
- FLOODPLAIN
- LIMIT OF DISTURBANCE
- EXISTING STREAM
- STREAM BUFFER
- PMA — PRIMARY MANAGEMENT AREA
- WETLAND BUFFER
- SOIL BOUNDARY AND TYPE (WE / GoD)
- EXISTING STEEP SLOPES (15% -25%)
- EXISTING STEEP SLOPES (25% OR GREATER)
- EXISTING MARLBORO CLAY OUTCROP

THIS BLOCK IS FOR OFFICIAL USE ONLY

QR LABEL CERTIFIES THAT THIS PLAN MEETS CONDITIONS OF FINAL APPROVAL BY THE PLANNING BOARD, ITS DESIGNEE OR THE DISTRICT COUNCIL.

M-NCPPC APPROVAL

PROJECT NAME: NATIONAL CAPITAL BUSINESS PARK

PROJECT NUMBER: 4 - 20032

FOR CONDITIONS OF APPROVAL SEE SITE PLAN COVER SHEET OR APPROVAL SHEET
REVISION NUMBERS MUST BE INCLUDED IN THE PROJECT NUMBER

THE MARYLAND-NATIONAL CAPITAL
PARK AND PLANNING COMMISSION

PRELIMINARY PLAN _____

TCP _____

PLANNING BOARD ACTION _____

PER PGCPB RESOLUTION # _____

ADOPTION DATE _____

SIGNATURE APPROVAL DATE _____

AUTHORIZED SIGNATURE

BOHLER

SITE CIVIL AND CONSULTING ENGINEERING
LAND SURVEYING
PROGRAM MANAGEMENT
LANDSCAPE ARCHITECTURE
SURVEYING AND ENGINEERING
PERMITTING SERVICES
TRANSPORTATION SERVICES

THE INFORMATION, DESIGN AND CONCEPTS CONTAINED IN THIS PLAN ARE THE PROPERTY OF BOHLER AND SHALL NOT BE USED OR DISCLOSED FOR ANY PURPOSE EXCEPT AS AUTHORIZED IN WRITING BY BOHLER. © 2020 BOHLER

REVISIONS

REV	DATE	COMMENT	DRAWN BY / CHECKED BY

Know what's below. Call before you dig.
ALWAYS CALL 811
It's fast. It's free. It's law.

NOT APPROVED FOR CONSTRUCTION

THIS DRAWING IS INTENDED FOR MUNICIPAL AND/OR AGENCY REVIEW AND APPROVAL. IT IS NOT INTENDED AS A CONSTRUCTION DOCUMENT UNLESS INDICATED OTHERWISE.

PROJECT No.:	MB192184
DRAWN BY:	AAT
CHECKED BY:	DO
DATE:	04/26/2021
CAD I.D.:	SS0

PROJECT:

PRELIMINARY PLAN (PPS 4 - 20032)

FOR

NATIONAL CAPITAL BUSINESS PARK

LOCATION OF SITE

LEELAND ROAD & OAK GROVE ROAD
PRINCE GEORGE'S COUNTY
UPPER MARLBORO, MD 20774
ELECTION DISTRICT 7
TAX ACCOUNT NO.: 0670737

BOHLER

16701 MELFORD BLVD., SUITE 310
BOWIE, MARYLAND 20715
Phone: (301) 809-4500
Fax: (301) 809-4501
MD@BohlerEng.com

expires 1/16/23
STATE OF MARYLAND · ROBERT C. PAINE, III · No. 21587 · PROFESSIONAL LAND SURVEYOR

SHEET TITLE:

EXISTING PLAN

SHEET NUMBER:

3

ORG. DATE - 10/29/2020

May 06, 2021
H:\PMMB\192184\DRAWINGS\PLAN SETS\PRELIMINARY PLAN\MB192184 - SS0----SLAYOUT EX. PLAN - 03

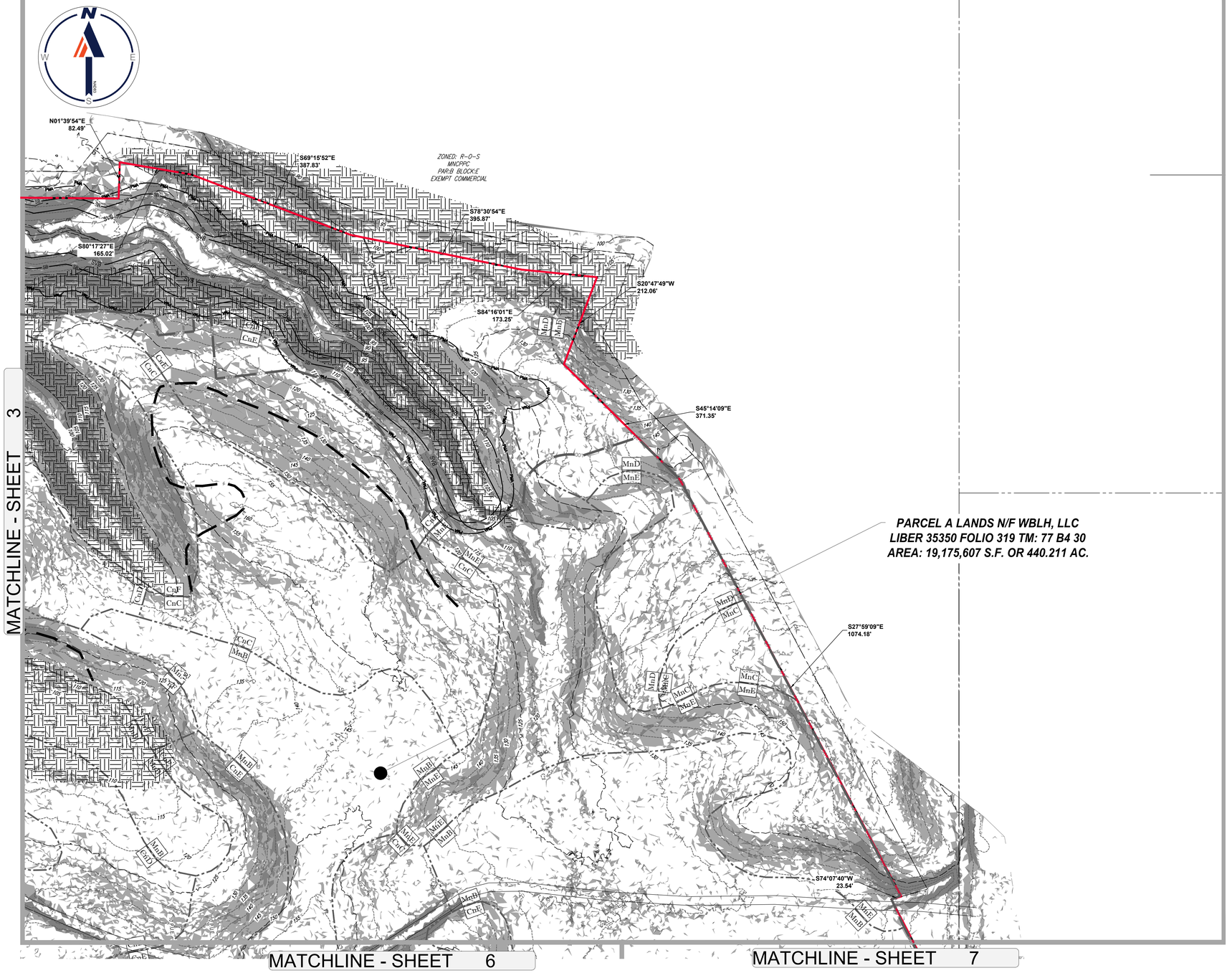

LEGEND

- PROPERTY BOUNDARY
- FLOODPLAIN
- LIMIT OF DISTURBANCE
- EXISTING STREAM
- STREAM BUFFER
- PMA — PMA — PRIMARY MANAGEMENT AREA
- WETLAND BUFFER
- WE — WB — SOIL BOUNDARY AND TYPE (CoD)
- EXISTING STEEP SLOPES (15% -25%)
- EXISTING STEEP SLOPES (25% OR GREATER)
- EXISTING MARLBORO CLAY OUTCROP

THIS BLOCK IS FOR OFFICIAL USE ONLY

QR LABEL CERTIFIES THAT THIS PLAN MEETS CONDITIONS OF FINAL APPROVAL BY THE PLANNING BOARD, ITS DESIGNEE OR THE DISTRICT COUNCIL.

M-NCPPC APPROVAL

PROJECT NAME: NATIONAL CAPITAL BUSINESS PARK

PROJECT NUMBER: 4 - 20032

FOR CONDITIONS OF APPROVAL SEE SITE PLAN COVER SHEET OR APPROVAL SHEET REVISION NUMBERS MUST BE INCLUDED IN THE PROJECT NUMBER

THE MARYLAND-NATIONAL CAPITAL PARK AND PLANNING COMMISSION

PRELIMINARY PLAN _____

TCP _____

PLANNING BOARD ACTION _____

PER PGCPB RESOLUTION # _____

ADOPTION DATE _____

SIGNATURE APPROVAL DATE _____

AUTHORIZED SIGNATURE

BOHLER™
SITE CIVIL AND CONSULTING ENGINEERING
LAND SURVEYING
PROGRAM MANAGEMENT
LANDSCAPE ARCHITECTURE
SUSTAINABLE DESIGN
PERMITTING SERVICES
TRANSPORTATION SERVICES
THE INFORMATION, DESIGN AND CONCEPTS OF THIS PLAN ARE PROPRIETARY AND SHALL NOT BE USED OR DISCLOSED TO ANY PERSON, FIRM OR CORPORATION WITHOUT THE WRITTEN AUTHORIZATION OF BOHLER. © 2020 BOHLER

REVISIONS

REV	DATE	COMMENT	DRAWN BY / CHECKED BY

811 Know what's below. Call before you dig.
ALWAYS CALL 811
It's fast. It's free. It's the law.

NOT APPROVED FOR CONSTRUCTION

THIS DRAWING IS INTENDED FOR MUNICIPAL AND/OR AGENCY REVIEW AND APPROVAL. IT IS NOT INTENDED AS A CONSTRUCTION DOCUMENT UNLESS INDICATED OTHERWISE

PROJECT NO.:	MB192184
DRAWN BY:	AAT
CHECKED BY:	DO
DATE:	04/26/2021
CAD I.D.:	SS0

PROJECT:

PRELIMINARY PLAN (PPS 4 - 20032)

FOR

NATIONAL CAPITAL BUSINESS PARK

LOCATION OF SITE

LEELAND ROAD & OAK GROVE ROAD
PRINCE GEORGE'S COUNTY
UPPER MARLBORO, MD 20774
ELECTION DISTRICT 7
TAX ACCOUNT NO.: 0670737

BOHLER
16701 MELFORD BLVD , SUITE 310
BOWIE, MARYLAND 20715
Phone: (301) 809-4500
Fax: (301) 809-4501
MD@BohlerEng.com

expires 1/16/23
STATE OF MARYLAND · ROBERT C. HARRISON · No. 21587 · PROFESSIONAL LAND SURVEYOR

SHEET TITLE:

EXISTING PLAN

SHEET NUMBER:

4

ORG. DATE - 10/29/2020

May 05, 2021
H:\191848\192184\DRAWING\SP\LAN SET\PRELIMINARY PLAN\MB192184 - SS0----LAYOUT EX PLAN - 04

MATCHLINE - SHEET 3

MATCHLINE - SHEET 6

MATCHLINE - SHEET 8

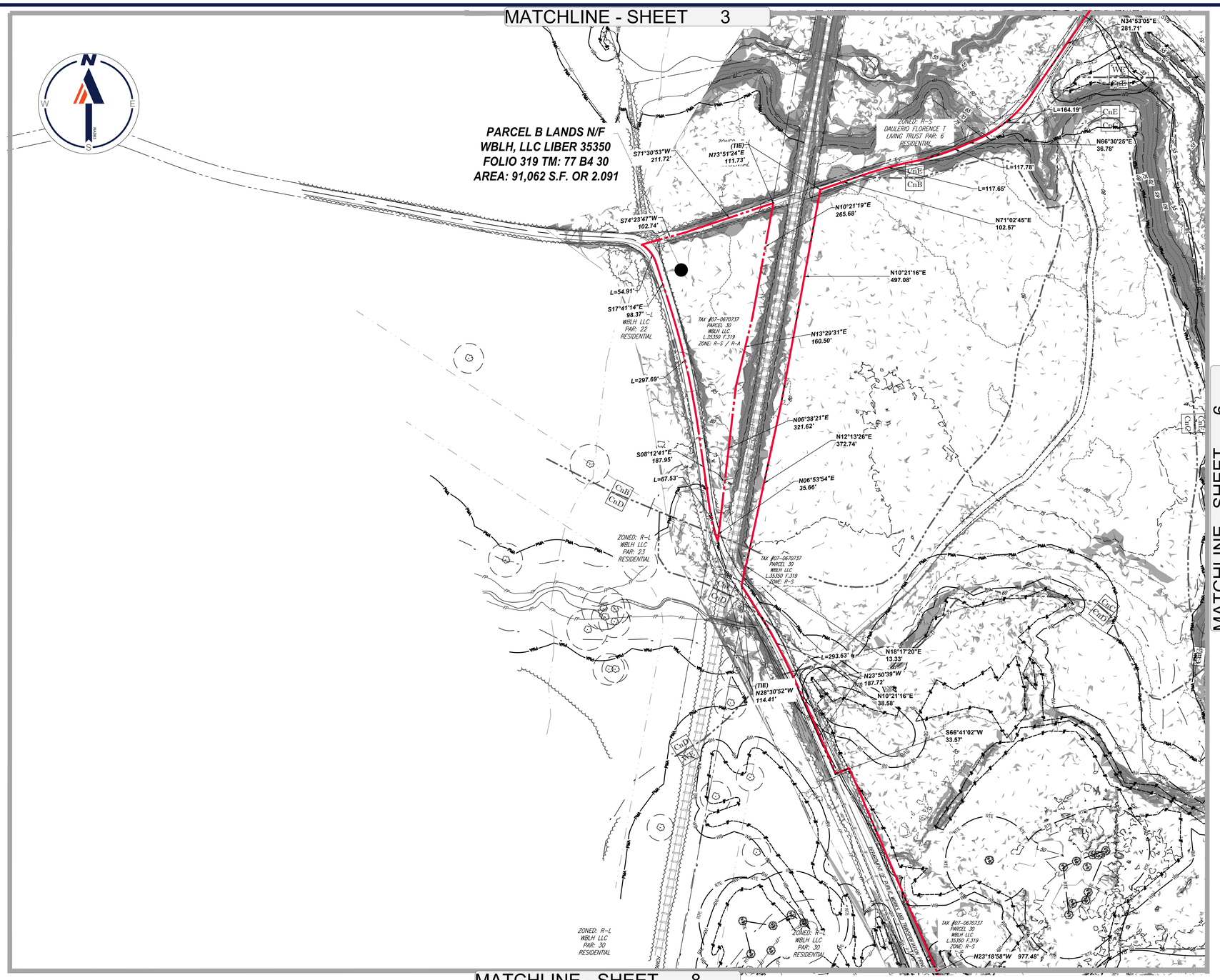

100 50 25 0 100

1"= 100'

LEGEND

- PROPERTY BOUNDARY
- FLOODPLAIN
- LIMIT OF DISTURBANCE
- EXISTING STREAM
- STREAM BUFFER
- PRIMARY MANAGEMENT AREA
- WETLAND BUFFER
- SOIL BOUNDARY AND TYPE
- EXISTING STEEP SLOPES (15% -25%)
- EXISTING STEEP SLOPES (25% OR GREATER)
- EXISTING MARLBORO CLAY OUTCROP

THIS BLOCK IS FOR OFFICIAL USE ONLY

QR LABEL CERTIFIES THAT THIS PLAN MEETS CONDITIONS OF FINAL APPROVAL BY THE PLANNING BOARD, ITS DESIGNEE OR THE DISTRICT COUNCIL

M-NCPPC APPROVAL

PROJECT NAME: NATIONAL CAPITAL BUSINESS PARK

PROJECT NUMBER: 4 - 20032

FOR CONDITIONS OF APPROVAL SEE SITE PLAN COVER SHEET OR APPROVAL SHEET REVISION NUMBERS MUST BE INCLUDED IN THE PROJECT NUMBER

THE MARYLAND-NATIONAL CAPITAL PARK AND PLANNING COMMISSION

PRELIMINARY PLAN _____

TCP _____

PLANNING BOARD ACTION _____

PER PGCPB RESOLUTION # _____

ADOPTION DATE _____

SIGNATURE APPROVAL DATE _____

AUTHORIZED SIGNATURE

BOHLER

SITE CIVIL AND CONSULTING ENGINEERING
LAND SURVEYING
PROGRAM MANAGEMENT
LANDSCAPE ARCHITECTURE
ENVIRONMENTAL ESTABLISHMENT
PERMITTING SERVICES
TRANSPORTATION SERVICES

THE INFORMATION, DESIGN AND DRAWINGS CONTAINED IN THIS PLAN ARE THE PROPERTY OF BOHLER AND SHALL NOT BE USED IN WHOLE OR IN PART FOR ANY PROJECT OTHER THAN THE SPECIFIC PROJECT FOR WHICH THEY HAVE BEEN PREPARED. ANY REUSE OF THESE DRAWINGS WITHOUT WRITTEN VERIFICATION OR ADAPTATION BY BOHLER FOR THE SPECIFIC PURPOSE INTENDED WILL BE AT USER'S SOLE RISK AND WITHOUT LIABILITY OR LEGAL EXPOSURE TO BOHLER. © 2020 BOHLER

REVISIONS

REV	DATE	COMMENT	DRAWN BY / CHECKED BY

811 Know what's below. Call before you dig.

ALWAYS CALL 811

It's fast. It's free. It's the law.

NOT APPROVED FOR CONSTRUCTION

THIS DRAWING IS INTENDED FOR MUNICIPAL AND/OR AGENCY REVIEW AND APPROVAL. IT IS NOT INTENDED AS A CONSTRUCTION DOCUMENT UNLESS INDICATED OTHERWISE

PROJECT No.:	MB192184
DRAWN BY:	AAT
CHECKED BY:	DO
DATE:	04/26/2021
CAD I.D.:	SS0

PROJECT:

PRELIMINARY PLAN (PPS 4 - 20032)

FOR

NATIONAL CAPITAL BUSINESS PARK

LOCATION OF SITE

LEELAND ROAD & OAK GROVE ROAD
PRINCE GEORGE'S COUNTY
UPPER MARLBORO, MD 20774
ELECTION DISTRICT 7
TAX ACCOUNT NO.: 0670737

BOHLER

16701 MELFORD BLVD , SUITE 310
BOWIE, MARYLAND 20715
Phone: (301) 809-4500
Fax: (301) 809-4501
MD@BohlerEng.com

expires 1/16/23

STATE OF MARYLAND · ROBERT C. HARRISON · No. 21587 · PROFESSIONAL LAND SURVEYOR

SHEET TITLE:

EXISTING PLAN

SHEET NUMBER:

5

ORG. DATE - 10/29/2020

May 06, 2021
H:\19\MB192184\DRAWINGS\PLAN SETS\PRELIMINARY PLAN\MB192184 - SS0----3-LAYOUT EX PLAN - 05

MATCHLINE - SHEET 3

MATCHLINE - SHEET 4

MATCHLINE - SHEET 5

MATCHLINE - SHEET 7

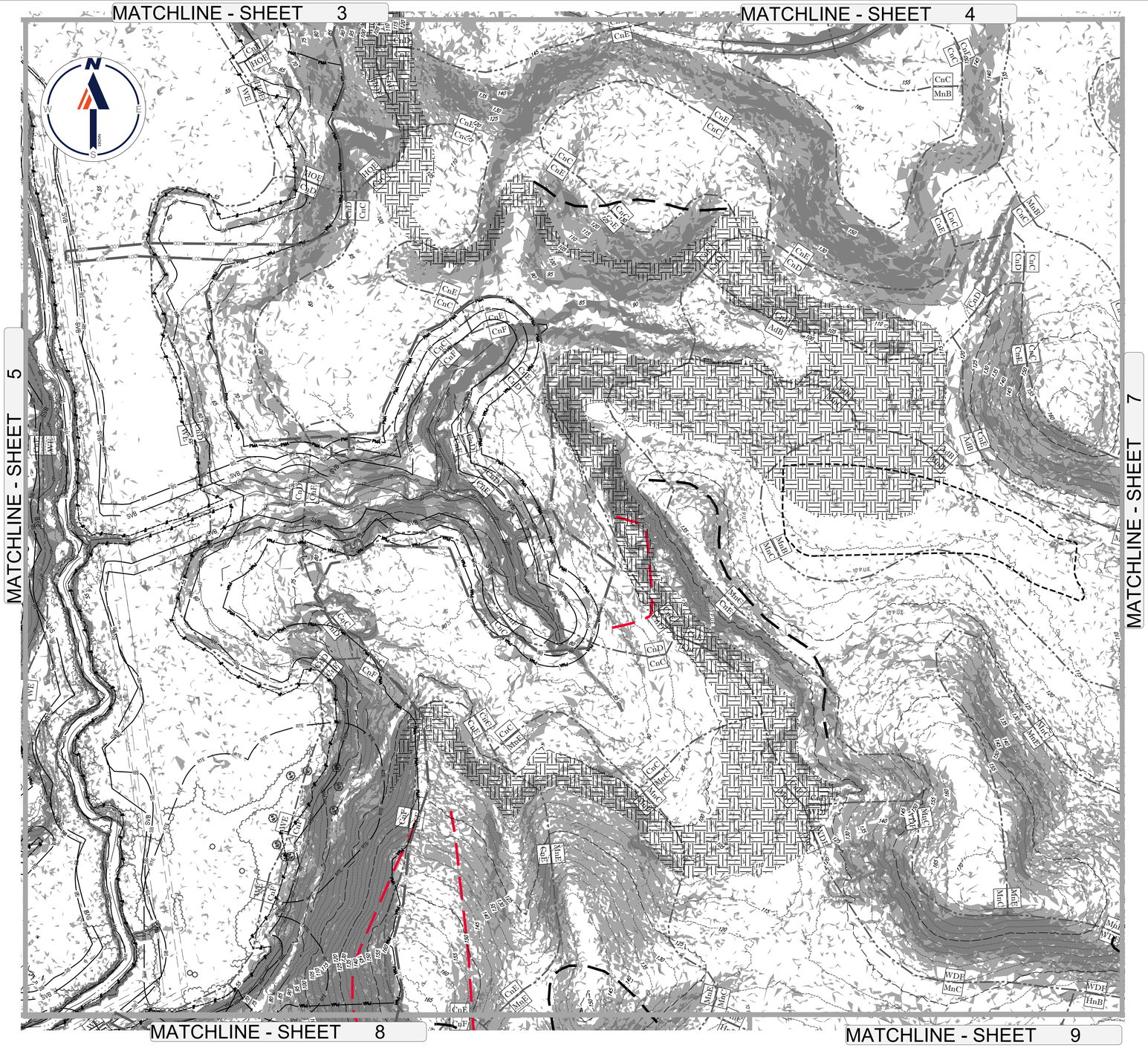

MATCHLINE - SHEET 8

MATCHLINE - SHEET 9

100 50 25 0 100

1"= 100'

LEGEND

- PROPERTY BOUNDARY
- FLOODPLAIN
- LIMIT OF DISTURBANCE
- EXISTING STREAM
- STREAM BUFFER
- PRIMARY MANAGEMENT AREA
- WETLAND BUFFER
- SOIL BOUNDARY AND TYPE (WE / CnD)
- EXISTING STEEP SLOPES (15% -25%)
- EXISTING STEEP SLOPES (25% OR GREATER)
- EXISTING MARLBORO CLAY OUTCROP

THIS BLOCK IS FOR OFFICIAL USE ONLY

QR LABEL CERTIFIES THAT THIS PLAN MEETS CONDITIONS OF FINAL APPROVAL BY THE PLANNING BOARD, ITS DESIGNEE OR THE DISTRICT COUNCIL.

M-NCPPC APPROVAL

PROJECT NAME: NATIONAL CAPITAL BUSINESS PARK

PROJECT NUMBER: 4 - 20032

FOR CONDITIONS OF APPROVAL SEE SITE PLAN COVER SHEET OR APPROVAL SHEET REVISION NUMBERS MUST BE INCLUDED IN THE PROJECT NUMBER

THE MARYLAND-NATIONAL CAPITAL PARK AND PLANNING COMMISSION

PRELIMINARY PLAN _____

TCP _____

PLANNING BOARD ACTION _____

PER PGCPB RESOLUTION # _____

ADOPTION DATE _____

SIGNATURE APPROVAL DATE _____

AUTHORIZED SIGNATURE

BOHLER

SITE CIVIL AND CONSULTING ENGINEERING
LAND SURVEYING
PROGRAM MANAGEMENT
LANDSCAPE ARCHITECTURE
SUSTAINABILITY CONSULTING
PERMITTING SERVICES
TRANSPORTATION SERVICES

THE INFORMATION, DESIGN AND CONCEPTS OF THIS PLAN ARE PROPRIETARY AND SHALL NOT BE USED OR DISCLOSED FOR ANY PURPOSE EXCEPT AS AUTHORIZED IN WRITING BY BOHLER. ALL RIGHTS RESERVED. COPYRIGHT © 2020 BOHLER

REVISIONS

REV	DATE	COMMENT	DRAWN BY / CHECKED BY

811 Know what's below. Call before you dig.

ALWAYS CALL 811

It's fast. It's free. It's the law.

NOT APPROVED FOR CONSTRUCTION

THIS DRAWING IS INTENDED FOR MUNICIPAL AND/OR AGENCY REVIEW AND APPROVAL. IT IS NOT INTENDED AS A CONSTRUCTION DOCUMENT UNLESS INDICATED OTHERWISE

PROJECT No.:	MB192184
DRAWN BY:	AAT
CHECKED BY:	DO
DATE:	04/26/2021
CAD I.D.:	SS0

PROJECT:

PRELIMINARY PLAN (PPS 4 - 20032)

FOR

NATIONAL CAPITAL BUSINESS PARK

LOCATION OF SITE

LEELAND ROAD & OAK GROVE ROAD
PRINCE GEORGE'S COUNTY
UPPER MARLBORO, MD 20774
ELECTION DISTRICT 7
TAX ACCOUNT NO.: 0670737

BOHLER

16701 MELFORD BLVD , SUITE 310
BOWIE, MARYLAND 20715
Phone: (301) 809-4500
Fax: (301) 809-4501
MD@BohlerEng.com

Expires 1/16/23

SHEET TITLE:

EXISTING PLAN

SHEET NUMBER:

6

ORG. DATE - 10/29/2020

May 06, 2021
H:\192184\SITE\DRAWINGS\PLAN SETS\PRELIMINARY PLAN\MB192184 - SS0-----LAYOUT EX. PLAN - 06

MATCHLINE - SHEET 4

MATCHLINE - SHEET 6

MATCHLINE - SHEET 9

LEGEND

- PROPERTY BOUNDARY
- FLOODPLAIN
- LIMIT OF DISTURBANCE (LOD)
- EXISTING STREAM
- STREAM BUFFER (SB)
- PRIMARY MANAGEMENT AREA (PMA)
- WETLAND BUFFER (WB)
- SOIL BOUNDARY AND TYPE (WE, CoD)
- EXISTING STEEP SLOPES (15% -25%)
- EXISTING STEEP SLOPES (25% OR GREATER)
- EXISTING MARLBORO CLAY OUTCROP

THIS BLOCK IS FOR OFFICIAL USE ONLY

QR LABEL CERTIFIES THAT THIS PLAN MEETS CONDITIONS OF FINAL APPROVAL BY THE PLANNING BOARD, ITS DESIGNEE OR THE DISTRICT COUNCIL.

M-NCPPC APPROVAL

PROJECT NAME: NATIONAL CAPITAL BUSINESS PARK

PROJECT NUMBER: 4 - 20032

FOR CONDITIONS OF APPROVAL SEE SITE PLAN COVER SHEET OR APPROVAL SHEET REVISION NUMBERS MUST BE INCLUDED IN THE PROJECT NUMBER

THE MARYLAND-NATIONAL CAPITAL PARK AND PLANNING COMMISSION

PRELIMINARY PLAN _____

TCP _____

PLANNING BOARD ACTION _____

PER PGCPB RESOLUTION # _____

ADOPTION DATE _____

SIGNATURE APPROVAL DATE _____

AUTHORIZED SIGNATURE

BOHLER

SITE CIVIL AND CONSULTING ENGINEERING
LAND SURVEYING
PROGRAM MANAGEMENT
LANDSCAPE ARCHITECTURE
SUSTAINABLE DESIGN
PERMITTING SERVICES
TRANSPORTATION SERVICES

THE INFORMATION, DESIGN AND CONCEPTS CONTAINED IN THIS PLAN ARE THE PROPERTY OF BOHLER AND ARE NOT TO BE USED IN WHOLE OR IN PART FOR ANY PROJECT OTHER THAN THE ONE FOR WHICH THEY ARE PREPARED WITHOUT THE WRITTEN CONSENT OF BOHLER. © 2020 BOHLER

REVISIONS

REV	DATE	COMMENT	DRAWN BY / CHECKED BY

811 Know what's below. Call before you dig.
ALWAYS CALL 811
It's fast. It's free. It's the law.

NOT APPROVED FOR CONSTRUCTION

THIS DRAWING IS INTENDED FOR MUNICIPAL AND/OR AGENCY REVIEW AND APPROVAL. IT IS NOT INTENDED AS A CONSTRUCTION DOCUMENT UNLESS INDICATED OTHERWISE.

PROJECT No.:	MB192184
DRAWN BY:	AAT
CHECKED BY:	DO
DATE:	04/26/2021
CAD I.D.:	SS0

PROJECT:

PRELIMINARY PLAN (PPS 4 - 20032)

FOR

NATIONAL CAPITAL BUSINESS PARK

LOCATION OF SITE

LEELAND ROAD & OAK GROVE ROAD
PRINCE GEORGE'S COUNTY
UPPER MARLBORO, MD 20774
ELECTION DISTRICT 7
TAX ACCOUNT NO.: 0670737

BOHLER

16701 MELFORD BLVD , SUITE 310
BOWIE, MARYLAND 20715
Phone: (301) 809-4500
Fax: (301) 809-4501
MD@BohlerEng.com

STATE OF MARYLAND — ROBERT C. HANNA — No. 21585 — PROFESSIONAL LAND SURVEYOR — expires 1/16/23

SHEET TITLE:

EXISTING PLAN

SHEET NUMBER:

7

ORG. DATE - 10/29/2020

May 06, 2021
H:\PJMB\192184\DRAWINGS\PLAN SETS\PRELIMINARY PLAN\MB192184 - SS0----LAYOUT EX. PLAN -07

MATCHLINE - SHEET 5

MATCHLINE - SHEET 6

MATCHLINE - SHEET 9

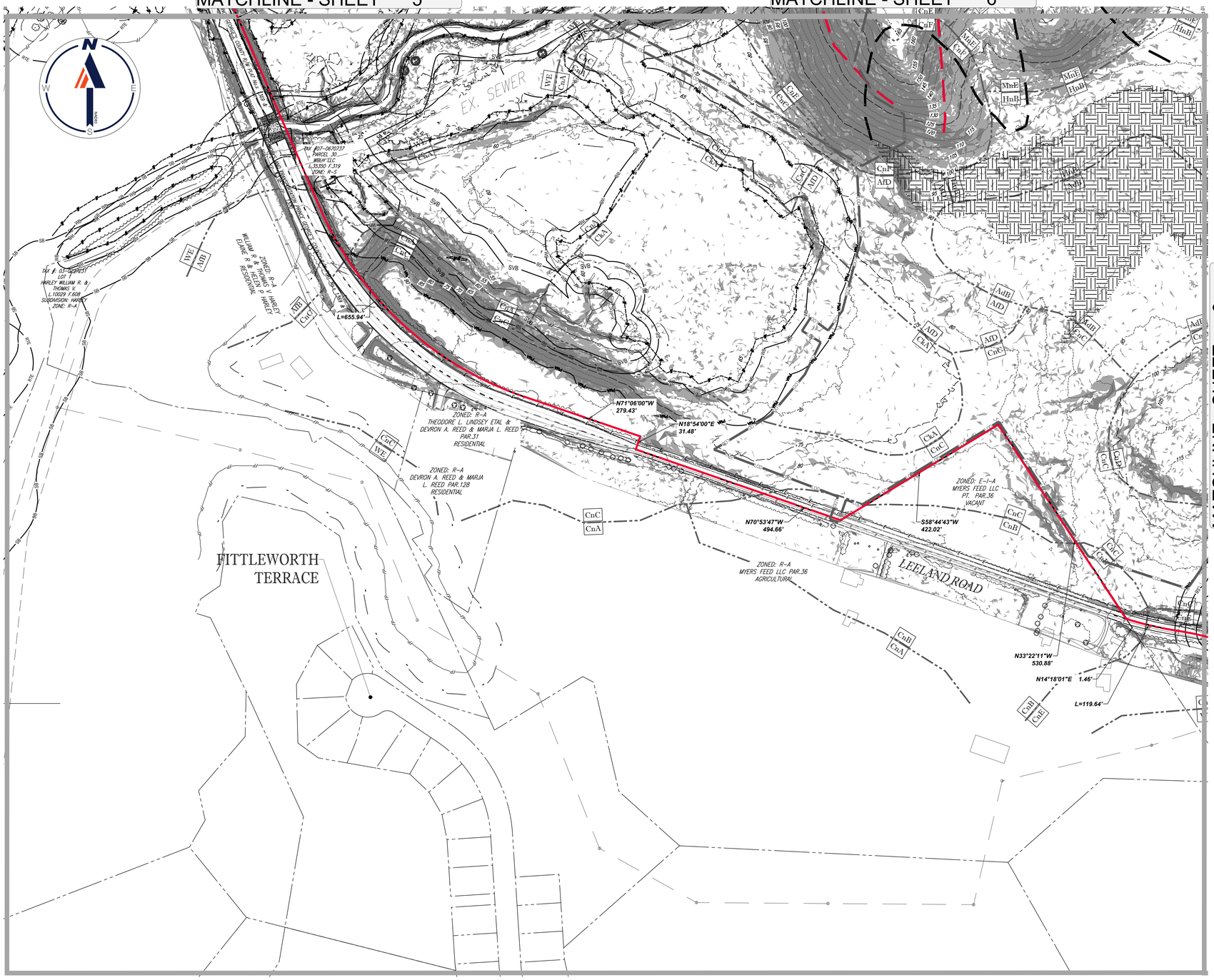

LEGEND

- PROPERTY BOUNDARY
- FLOODPLAIN
- LIMIT OF DISTURBANCE
- EXISTING STREAM
- STREAM BUFFER
- PRIMARY MANAGEMENT AREA
- WETLAND BUFFER
- SOIL BOUNDARY AND TYPE
- EXISTING STEEP SLOPES (15% -25%)
- EXISTING STEEP SLOPES (25% OR GREATER)
- EXISTING MARLBORO CLAY OUTCROP

THIS BLOCK IS FOR OFFICIAL USE ONLY

OR LABEL CERTIFIES THAT THIS PLAN MEETS CONDITIONS OF FINAL APPROVAL BY THE PLANNING BOARD, ITS DESIGNEE OR THE DISTRICT COUNCIL.

M-NCPPC APPROVAL

PROJECT NAME: NATIONAL CAPITAL BUSINESS PARK

PROJECT NUMBER: 4 - 20032

FOR CONDITIONS OF APPROVAL SEE SITE PLAN COVER SHEET OR APPROVAL SHEET REVISION NUMBERS MUST BE INCLUDED IN THE PROJECT NUMBER

THE MARYLAND-NATIONAL CAPITAL PARK AND PLANNING COMMISSION

PRELIMINARY PLAN _____

TCP _____

PLANNING BOARD ACTION _____

PER PGCPB RESOLUTION # _____

ADOPTION DATE _____

SIGNATURE APPROVAL DATE _____

AUTHORIZED SIGNATURE

BOHLER

SITE CIVIL AND CONSULTING ENGINEERING
LAND SURVEYING
LANDSCAPE ARCHITECTURE
PROGRAM MANAGEMENT
SUSTAINABILITY CONSULTING
PERMITTING SERVICES
TRANSPORTATION SERVICES

THE INFORMATION, DESIGN AND CONCEPTS OF THIS PLAN ARE PROPRIETARY AND SHALL NOT BE USED OR DISCLOSED FOR ANY PURPOSE EXCEPT AS AUTHORIZED IN WRITING BY BOHLER. © 2020 BOHLER

REVISIONS

REV	DATE	COMMENT	DRAWN BY / CHECKED BY

Know what's below. Call before you dig.
ALWAYS CALL 811
It's fast. It's free. It's the law.

NOT APPROVED FOR CONSTRUCTION

THIS DRAWING IS INTENDED FOR MUNICIPAL AND/OR AGENCY REVIEW AND APPROVAL. IT IS NOT INTENDED AS A CONSTRUCTION DOCUMENT UNLESS INDICATED OTHERWISE

PROJECT No.:	MB192184
DRAWN BY:	AAT
CHECKED BY:	DO
DATE:	04/26/2021
CAD I.D.:	SS0

PROJECT:

PRELIMINARY PLAN (PPS 4 - 20032)

FOR

NATIONAL CAPITAL BUSINESS PARK

LOCATION OF SITE

LEELAND ROAD & OAK GROVE ROAD
PRINCE GEORGE'S COUNTY
UPPER MARLBORO, MD 20774
ELECTION DISTRICT 7
TAX ACCOUNT NO.: 0670737

BOHLER

16701 MELFORD BLVD , SUITE 310
BOWIE, MARYLAND 20715
Phone: (301) 809-4500
Fax: (301) 809-4501
MD@BohlerEng.com

Expires 1/16/23

STATE OF MARYLAND · ROBERT C. HARRISON · 21085 · PROFESSIONAL LAND SURVEYOR

SHEET TITLE:

EXISTING PLAN

SHEET NUMBER:

8

ORG. DATE - 10/29/2020

May 06, 2021
H:\19\MB192184\DRAWINGS\PLAN SETS\PRELIMINARY PLAN\MB192184 - SS0---LAYOUT_EX PLAN -08
AAT

MATCHLINE - SHEET 6

MATCHLINE - SHEET 7

MATCHLINE - SHEET 8

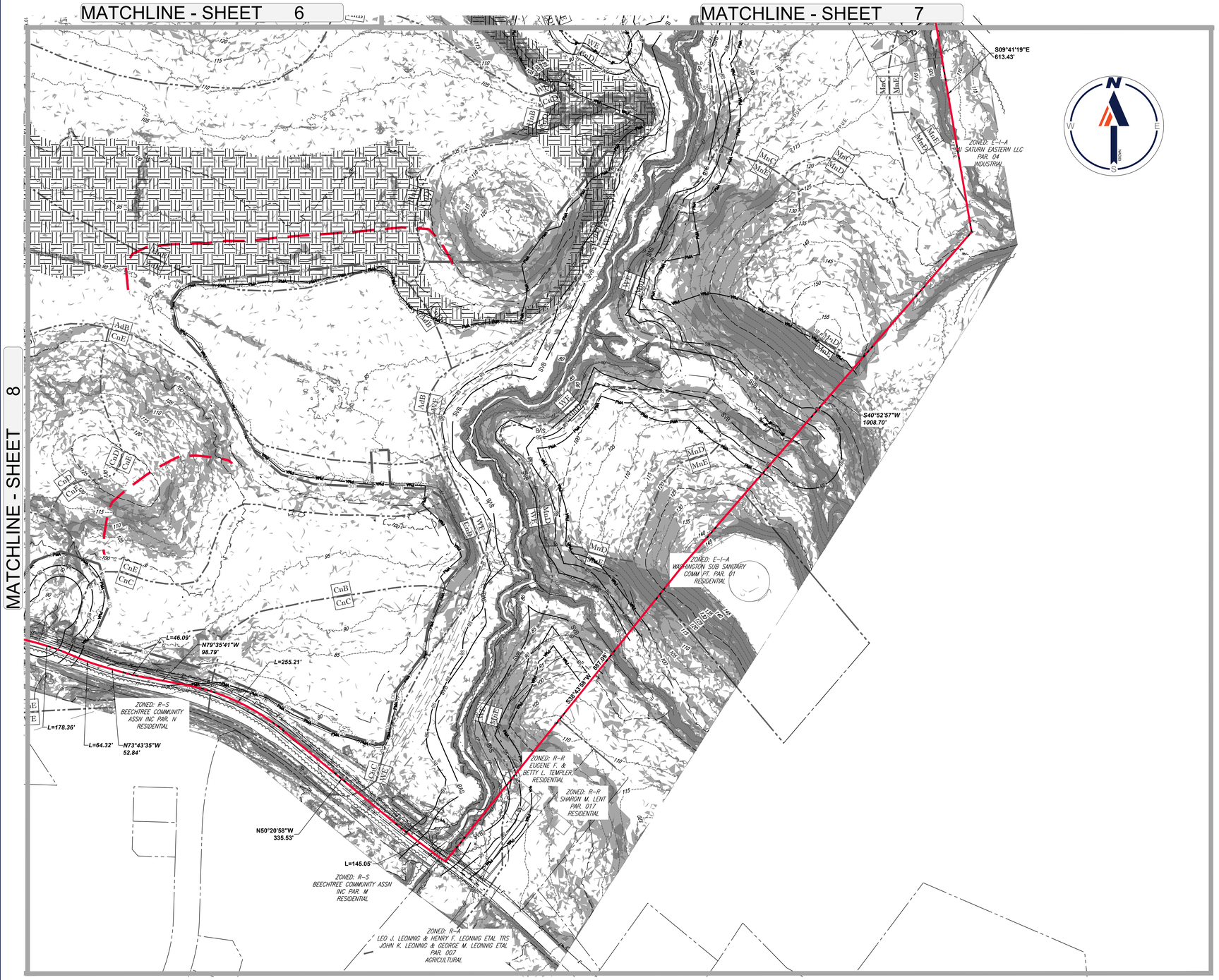

LEGEND

- PROPERTY BOUNDARY
- FLOODPLAIN
- LIMIT OF DISTURBANCE
- EXISTING STREAM
- STREAM BUFFER
- PRIMARY MANAGEMENT AREA
- WETLAND BUFFER
- SOIL BOUNDARY AND TYPE (WE / CoD)
- EXISTING STEEP SLOPES (15% -25%)
- EXISTING STEEP SLOPES (25% OR GREATER)
- EXISTING MARLBORO CLAY OUTCROP

THIS BLOCK IS FOR OFFICIAL USE ONLY

I/R LABEL CERTIFIES THAT THIS PLAN MEETS CONDITIONS OF FINAL APPROVAL BY THE PLANNING BOARD, ITS DESIGNEE OR THE DISTRICT COUNCIL.

M-NCPPC APPROVAL

PROJECT NAME: NATIONAL CAPITAL BUSINESS PARK

PROJECT NUMBER: 4 - 20032

FOR CONDITIONS OF APPROVAL SEE SITE PLAN COVER SHEET OR APPROVAL SHEET REVISION NUMBERS MUST BE INCLUDED IN THE PROJECT NUMBER

THE MARYLAND-NATIONAL CAPITAL PARK AND PLANNING COMMISSION

PRELIMINARY PLAN _____

TCP _____

PLANNING BOARD ACTION _____

PER PGCPB RESOLUTION # _____

ADOPTION DATE _____

SIGNATURE APPROVAL DATE _____

AUTHORIZED SIGNATURE

BOHLER

SITE CIVIL AND CONSULTING ENGINEERING
LAND SURVEYING
PROGRAM MANAGEMENT
LANDSCAPE ARCHITECTURE
SUSTAINABILITY AND LEED
PERMITTING SERVICES
TRANSPORTATION SERVICES

THE INFORMATION, DESIGN AND DRAWINGS CONTAINED IN THIS PLAN ARE THE PROPERTY OF BOHLER AND ARE NOT TO BE USED IN WHOLE OR IN PART FOR ANY OTHER PROJECT WITHOUT THE WRITTEN AUTHORIZATION OF BOHLER. VISUAL CONTACT WITH THESE PLANS SHALL CONSTITUTE PRIMA FACIE EVIDENCE OF ACCEPTANCE OF THESE RESTRICTIONS. © 2020 BOHLER

REVISIONS

REV	DATE	COMMENT	DRAWN BY / CHECKED BY

811 Know what's below. Call before you dig.

ALWAYS CALL 811

It's fast. It's free. It's the law.

NOT APPROVED FOR CONSTRUCTION

THIS DRAWING IS INTENDED FOR MUNICIPAL AND/OR AGENCY REVIEW AND APPROVAL. IT IS NOT INTENDED AS A CONSTRUCTION DOCUMENT UNLESS INDICATED OTHERWISE

PROJECT No.:	MB192184
DRAWN BY:	AAT
CHECKED BY:	DO
DATE:	04/26/2021
CAD I.D.:	SS0

PROJECT:

PRELIMINARY PLAN (PPS 4 - 20032)

FOR

NATIONAL CAPITAL BUSINESS PARK

LOCATION OF SITE

LEELAND ROAD & OAK GROVE ROAD
PRINCE GEORGE'S COUNTY
UPPER MARLBORO, MD 20774
ELECTION DISTRICT 7
TAX ACCOUNT NO.: 0670737

BOHLER

16701 MELFORD BLVD , SUITE 310
BOWIE, MARYLAND 20715
Phone: (301) 809-4500
Fax: (301) 809-4501
MD@BohlerEng.com

expires 1/16/23

STATE OF MARYLAND · ROBERT C. HARRIS · No. 21585 · PROFESSIONAL LAND SURVEYOR

SHEET TITLE:

EXISTING PLAN

SHEET NUMBER:

9

ORG. DATE - 10/29/2020

May 06, 2021
H:\192184\SITE\DRAWINGS\PLAN SETS\PRELIMINARY PLAN\MB192184 - SS0 - LAYOUT EX PLAN -09

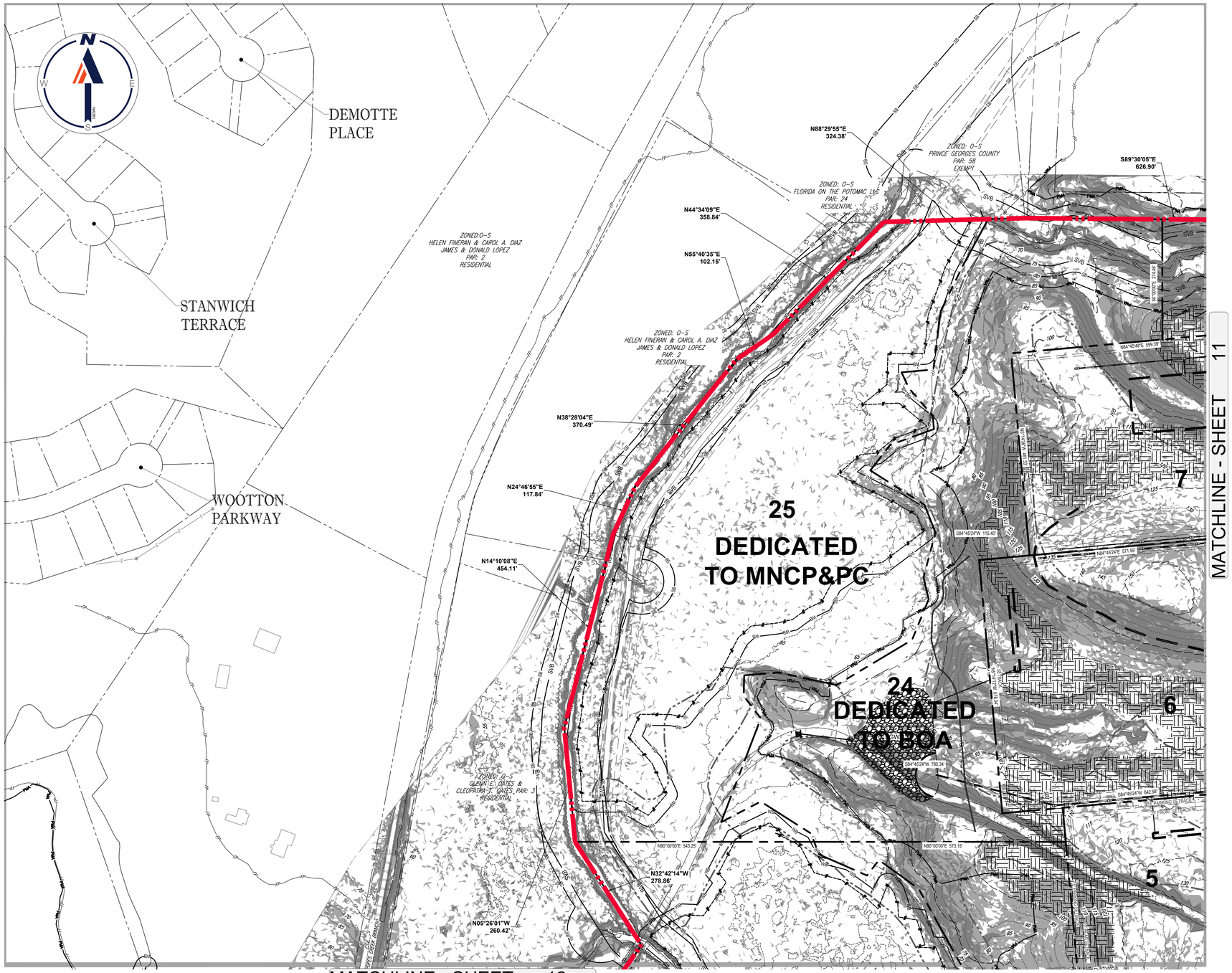

LEGEND

- PROPERTY BOUNDARY
- FLOODPLAIN
- LIMIT OF DISTURBANCE
- EXISTING STREAM
- STREAM BUFFER
- PRIMARY MANAGEMENT AREA
- WETLAND BUFFER
- SOIL BOUNDARY AND TYPE (WE / CoD)
- EXISTING STEEP SLOPES (15% -25%)
- EXISTING STEEP SLOPES (25% OR GREATER)
- EXISTING MARLBORO CLAY OUTCROP
- LEELAND ROAD MASTER PLAN R/W

THIS BLOCK IS FOR OFFICIAL USE ONLY

QR LABEL CERTIFIES THAT THIS PLAN MEETS CONDITIONS OF FINAL APPROVAL BY THE PLANNING BOARD, ITS DESIGNEE OR THE DISTRICT COUNCIL.

M-NCPPC APPROVAL

PROJECT NAME: NATIONAL CAPITAL BUSINESS PARK

PROJECT NUMBER: 4 - 20032

FOR CONDITIONS OF APPROVAL SEE SITE PLAN COVER SHEET OR APPROVAL SHEET REVISION NUMBERS MUST BE INCLUDED IN THE PROJECT NUMBER

THE MARYLAND-NATIONAL CAPITAL PARK AND PLANNING COMMISSION

PRELIMINARY PLAN _____

TCP _____

PLANNING BOARD ACTION _____

PER PGCPB RESOLUTION # _____

ADOPTION DATE _____

SIGNATURE APPROVAL DATE _____

AUTHORIZED SIGNATURE

BOHLER

SITE CIVIL AND CONSULTING ENGINEERING
LAND SURVEYING
PROGRAM MANAGEMENT
LANDSCAPE ARCHITECTURE
SURVEY AND ENGINEERING
PERMITTING SERVICES
TRANSPORTATION SERVICES

THE INFORMATION, DESIGN AND CONCEPTS CONTAINED IN THIS PLAN ARE THE PROPERTY OF BOHLER AND SHALL NOT BE USED OR DISCLOSED FOR ANY PURPOSE WHATSOEVER WITHOUT THE WRITTEN CONSENT OF BOHLER. VISUAL CONTACT WITH THESE PLANS SHALL CONSTITUTE PRIMA FACIE EVIDENCE OF ACCEPTANCE OF THESE RESTRICTIONS.

REVISIONS

REV	DATE	COMMENT	DRAWN BY / CHECKED BY

Know what's below. Call before you dig.
ALWAYS CALL 811
It's fast. It's free. It's the law.

NOT APPROVED FOR CONSTRUCTION

THIS DRAWING IS INTENDED FOR MUNICIPAL AND/OR AGENCY REVIEW AND APPROVAL. IT IS NOT INTENDED AS A CONSTRUCTION DOCUMENT UNLESS INDICATED OTHERWISE.

PROJECT No.:	MB192184
DRAWN BY:	AAT
CHECKED BY:	DO
DATE:	04/26/2021
CAD I.D.:	SS1

PROJECT:

PRELIMINARY PLAN (PPS 4 - 20032)

FOR

NATIONAL CAPITAL BUSINESS PARK

LOCATION OF SITE

LEELAND ROAD & OAK GROVE ROAD
PRINCE GEORGE'S COUNTY
UPPER MARLBORO, MD 20774
ELECTION DISTRICT 7
TAX ACCOUNT NO.: 0670737

BOHLER
16701 MELFORD BLVD , SUITE 310
BOWIE, MARYLAND 20715
Phone: (301) 809-4500
Fax: (301) 809-4501
MD@BohlerEng.com

STATE OF MARYLAND — ROBERT C. HARRIS — No. 21587 — PROFESSIONAL LAND SURVEYOR — expires 1/16/23

SHEET TITLE:

PRELIMINARY PLAN

SHEET NUMBER:

10

ORG. DATE - 10/29/2020

May 07, 2021
I:\BOHLERENG.NET\SHARES\MD-PROJECTS-1\MB\192184\DRAWING\SPLAN SETS\PRELIMINARY PLAN\MB192184 - SS1 - - LAYOUT_PPS - 10

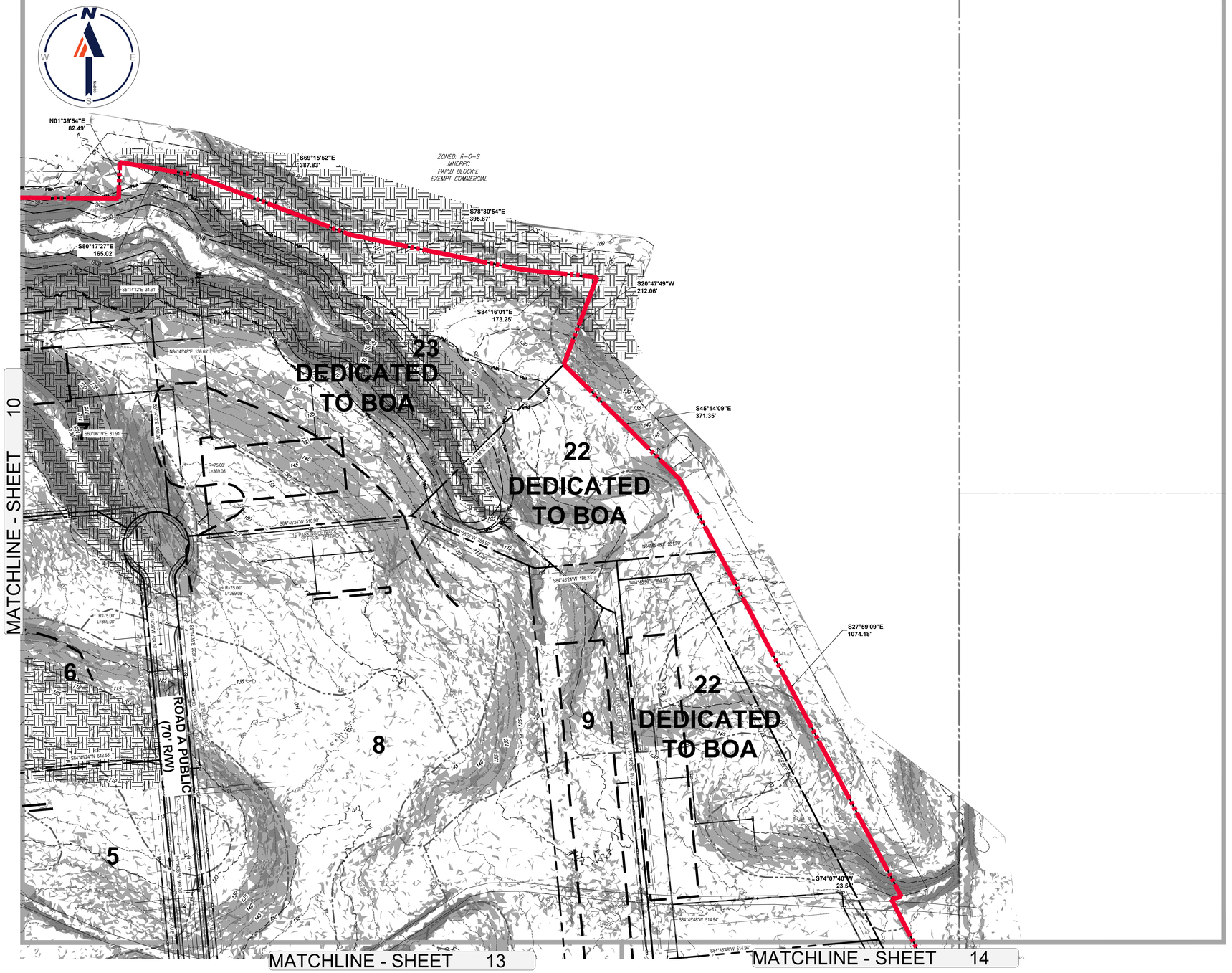

LEGEND

- PROPERTY BOUNDARY
- FLOODPLAIN
- LIMIT OF DISTURBANCE
- EXISTING STREAM
- STREAM BUFFER
- PMA — PRIMARY MANAGEMENT AREA
- WETLAND BUFFER
- WE / CoD — SOIL BOUNDARY AND TYPE
- EXISTING STEEP SLOPES (15% -25%)
- EXISTING STEEP SLOPES (25% OR GREATER)
- EXISTING MARLBORO CLAY OUTCROP
- LEELAND ROAD MASTER PLAN R/W

THIS BLOCK IS FOR OFFICIAL USE ONLY

OR LABEL CERTIFIES THAT THIS PLAN MEETS CONDITIONS OF FINAL APPROVAL BY THE PLANNING BOARD, ITS DESIGNEE OR THE DISTRICT COUNCIL.

M-NCPPC
APPROVAL

PROJECT NAME: NATIONAL CAPITAL BUSINESS PARK

PROJECT NUMBER: 4 - 20032

FOR CONDITIONS OF APPROVAL SEE SITE PLAN COVER SHEET OR APPROVAL SHEET REVISION NUMBERS MUST BE INCLUDED IN THE PROJECT NUMBER

THE MARYLAND-NATIONAL CAPITAL
PARK AND PLANNING COMMISSION

PRELIMINARY PLAN _____

TCP _____

PLANNING BOARD ACTION _____

PER PGCPB RESOLUTION # _____

ADOPTION DATE _____

SIGNATURE APPROVAL DATE _____

AUTHORIZED SIGNATURE

BOHLER

SITE CIVIL AND CONSULTING ENGINEERING
LAND SURVEYING
PROGRAM MANAGEMENT
LANDSCAPE ARCHITECTURE
SUSTAINABLE DESIGN
PERMITTING SERVICES
TRANSPORTATION SERVICES

THE INFORMATION, DESIGN AND DRAWINGS CONTAINED IN THIS PLAN ARE THE PROPERTY OF BOHLER AND ARE NOT TO BE USED IN WHOLE OR IN PART FOR ANY OTHER PROJECT WITHOUT THE WRITTEN AUTHORIZATION OF BOHLER. VISUAL CONTACT WITH THESE PLANS SHALL CONSTITUTE PRIMA FACIE EVIDENCE OF ACCEPTANCE OF THESE RESTRICTIONS.

REVISIONS

REV	DATE	COMMENT	DRAWN BY / CHECKED BY

811
Know what's below. Call before you dig.
ALWAYS CALL 811
It's fast. It's free. It's the law.

NOT APPROVED FOR CONSTRUCTION

THIS DRAWING IS INTENDED FOR MUNICIPAL AND/OR AGENCY REVIEW AND APPROVAL. IT IS NOT INTENDED AS A CONSTRUCTION DOCUMENT UNLESS INDICATED OTHERWISE

PROJECT No.:	MB192184
DRAWN BY:	AAT
CHECKED BY:	DO
DATE:	04/26/2021
CAD I.D.:	SS1

PROJECT:

PRELIMINARY PLAN (PPS 4 - 20032)

FOR

NATIONAL CAPITAL BUSINESS PARK

LOCATION OF SITE

LEELAND ROAD & OAK GROVE ROAD
PRINCE GEORGE'S COUNTY
UPPER MARLBORO, MD 20774
ELECTION DISTRICT 7
TAX ACCOUNT NO.: 0670737

BOHLER

16701 MELFORD BLVD , SUITE 310
BOWIE, MARYLAND 20715
Phone: (301) 809-4500
Fax: (301) 809-4501
MD@BohlerEng.com

STATE OF MARYLAND — STEVEN C. HARRIS — No. 21583 — PROFESSIONAL LAND SURVEYOR

SHEET TITLE:

PRELIMINARY PLAN

SHEET NUMBER:

11

ORG. DATE - 10/29/2020

May 07, 2021
10824-ERENG.NET:SHARED:PROJECTS:19\MB192184\DRAWINGS\PLAN SETS\PRELIMINARY PLAN\MB192184 - SS1-----LAYOUT: PPS - 11

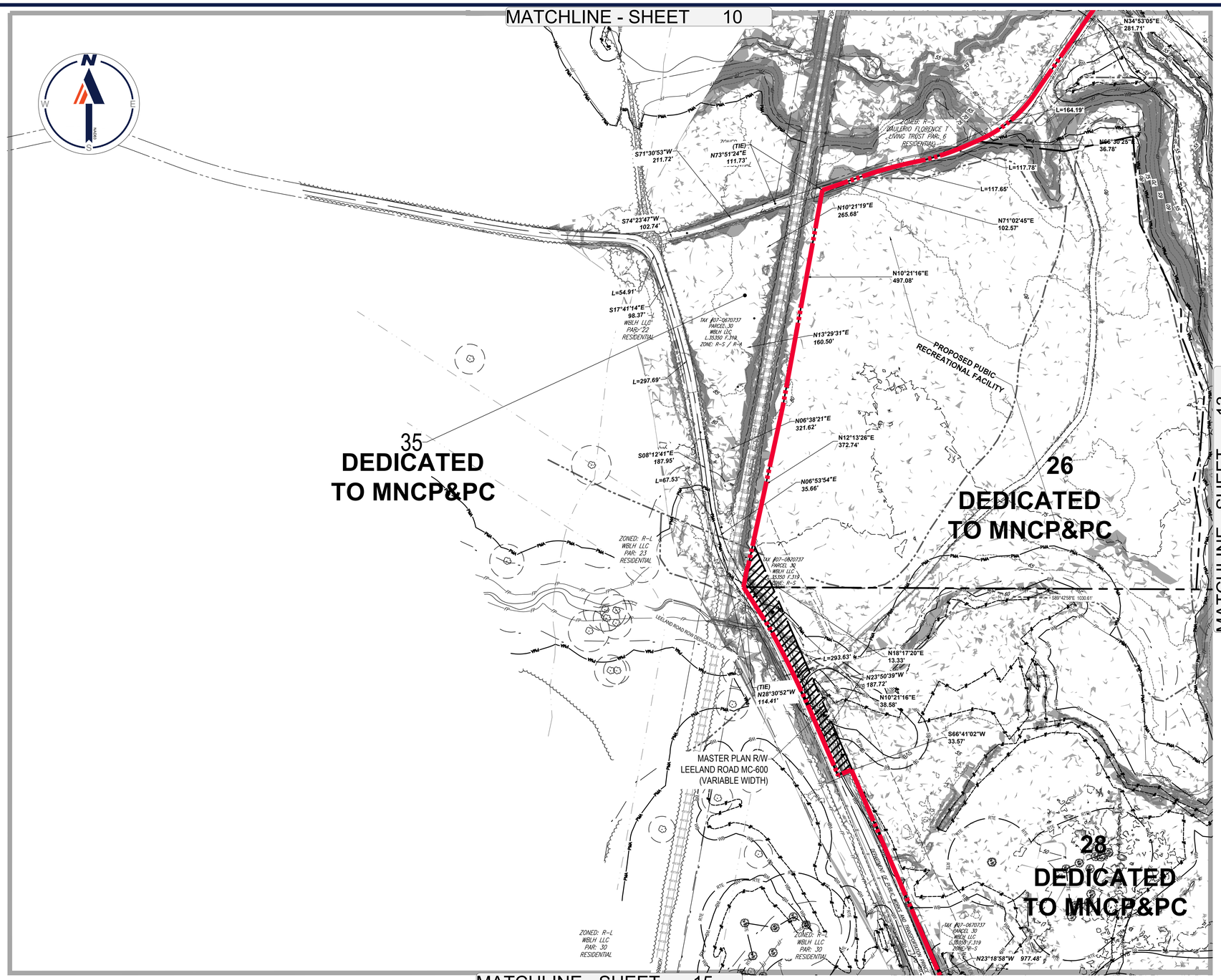

LEGEND

- PROPERTY BOUNDARY
- FLOODPLAIN
- LIMIT OF DISTURBANCE
- EXISTING STREAM
- STREAM BUFFER
- PRIMARY MANAGEMENT AREA
- WETLAND BUFFER
- SOIL BOUNDARY AND TYPE
- EXISTING STEEP SLOPES (15% -25%)
- EXISTING STEEP SLOPES (25% OR GREATER)
- EXISTING MARLBORO CLAY OUTCROP
- LEELAND ROAD MASTER PLAN R/W

THIS BLOCK IS FOR OFFICIAL USE ONLY

QR LABEL CERTIFIES THAT THIS PLAN MEETS CONDITIONS OF FINAL APPROVAL BY THE PLANNING BOARD, ITS DESIGNEE OR THE DISTRICT COUNCIL.

M-NCPPC
APPROVAL

PROJECT NAME: NATIONAL CAPITAL BUSINESS PARK

PROJECT NUMBER: 4 - 20032

FOR CONDITIONS OF APPROVAL SEE SITE PLAN COVER SHEET OR APPROVAL SHEET REVISION NUMBERS MUST BE INCLUDED IN THE PROJECT NUMBER

THE MARYLAND-NATIONAL CAPITAL
PARK AND PLANNING COMMISSION

PRELIMINARY PLAN _____

TCP _____

PLANNING BOARD ACTION _____

PER PGCPB RESOLUTION # _____

ADOPTION DATE _____

SIGNATURE APPROVAL DATE _____

AUTHORIZED SIGNATURE

BOHLER

SITE CIVIL AND CONSULTING ENGINEERING
LAND SURVEYING
PROGRAM MANAGEMENT
LANDSCAPE ARCHITECTURE
ENVIRONMENTAL ENGINEERING
PERMITTING SERVICES
TRANSPORTATION SERVICES

THE INFORMATION, DESIGN AND CONCEPTS SET FORTH IN THIS DRAWING ARE THE PROPERTY OF BOHLER AND ARE NOT TO BE USED IN WHOLE OR IN PART FOR ANY OTHER PROJECT WITHOUT THE WRITTEN AUTHORIZATION OF BOHLER. VISUAL CONTACT WITH THESE PLANS SHALL CONSTITUTE PRIMA FACIE EVIDENCE OF ACCEPTANCE OF THESE RESTRICTIONS.

REVISIONS

REV	DATE	COMMENT	DRAWN BY / CHECKED BY

811 Know what's below. Call before you dig.
ALWAYS CALL 811
It's fast. It's free. It's the law.

NOT APPROVED FOR CONSTRUCTION

THIS DRAWING IS INTENDED FOR MUNICIPAL AND/OR AGENCY REVIEW AND APPROVAL. IT IS NOT INTENDED AS A CONSTRUCTION DOCUMENT UNLESS INDICATED OTHERWISE.

PROJECT No.:	MB192184
DRAWN BY:	AAT
CHECKED BY:	DO
DATE:	04/26/2021
CAD I.D.:	SS1

PROJECT:

PRELIMINARY PLAN (PPS 4 - 20032)

FOR

NATIONAL CAPITAL BUSINESS PARK

LOCATION OF SITE

LEELAND ROAD & OAK GROVE ROAD
PRINCE GEORGE'S COUNTY
UPPER MARLBORO, MD 20774
ELECTION DISTRICT 7
TAX ACCOUNT NO.: 0670737

BOHLER

16701 MELFORD BLVD , SUITE 310
BOWIE, MARYLAND 20715
Phone: (301) 809-4500
Fax: (301) 809-4501
MD@BohlerEng.com

STATE OF MARYLAND — ROBERT C. HARRIS JR. — No. 21587 — PROFESSIONAL LAND SURVEYOR

SHEET TITLE:

PRELIMINARY PLAN

SHEET NUMBER:

12

ORG. DATE - 10/29/2020

May 07, 2021
\\BOHLERENG\NET\SHARES\MD-PROJECTS\192184\DRAWINGS\PLAN SETS\PRELIMINARY PLAN\MB192184_SS1-----LAYOUT_PPS_12

MATCHLINE - SHEET 10

MATCHLINE - SHEET 11

MATCHLINE - SHEET 12

MATCHLINE - SHEET 14

MATCHLINE - SHEET 15

MATCHLINE - SHEET 16

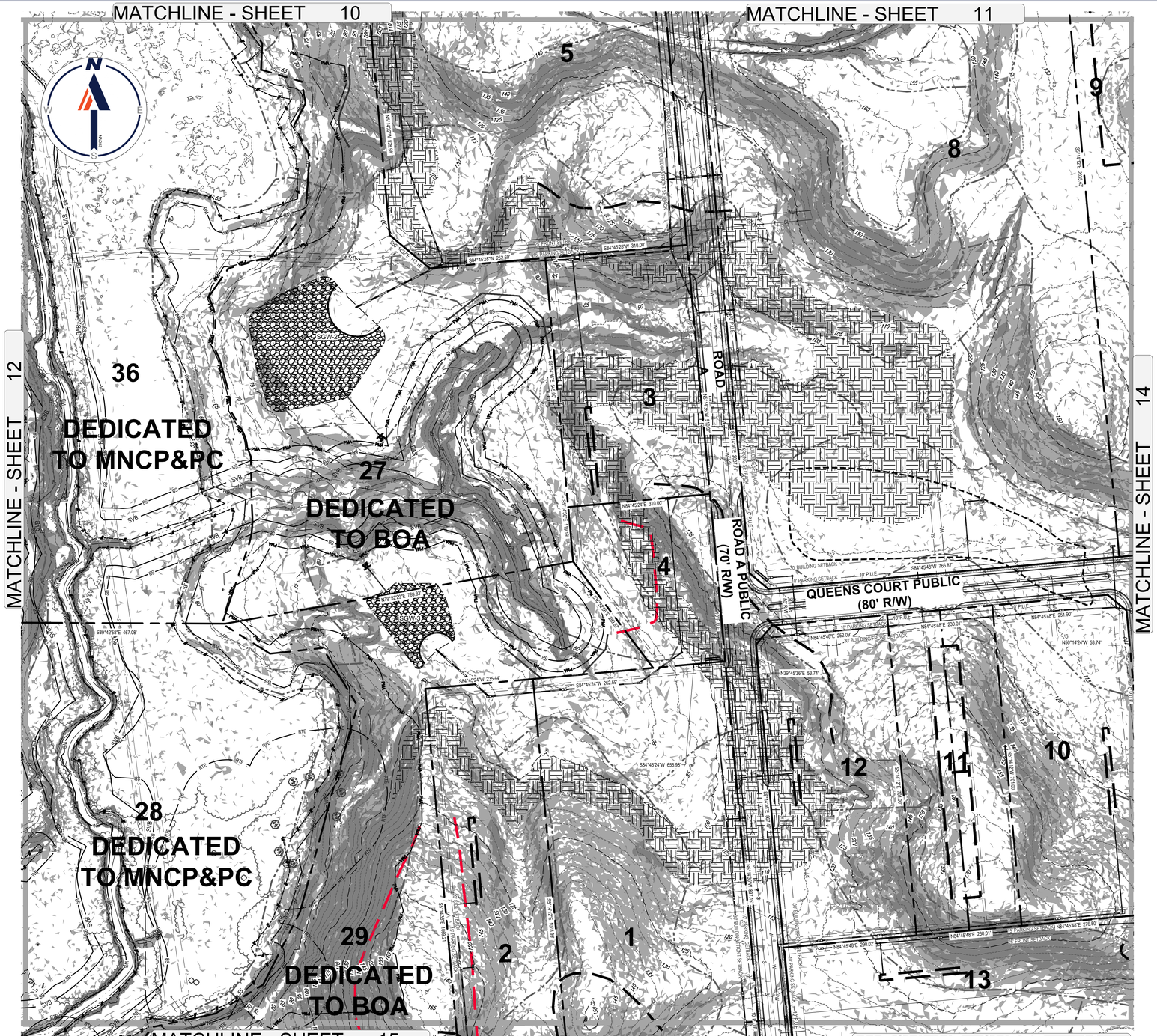

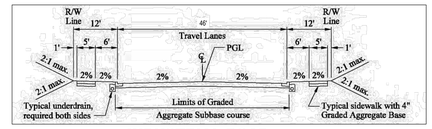

INDUSTRIAL ROAD
70' R/W - PG STD. 100.05 (MODIFIED)
(NOT TO SCALE)

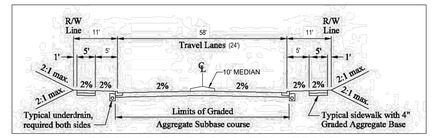

INDUSTRIAL ROAD WITH MEDIAN
80' R/W - PG STD. 100.05 (MODIFIED)
(NOT TO SCALE)

LEGEND

- PROPERTY BOUNDARY
- FLOODPLAIN
- LOD — LOD — LIMIT OF DISTURBANCE
- EXISTING STREAM
- SB — SB — STREAM BUFFER
- PMA — PMA — PRIMARY MANAGEMENT AREA
- WB — WB — WETLAND BUFFER
- WE — CoD — SOIL BOUNDARY AND TYPE
- EXISTING STEEP SLOPES (15% -25%)
- EXISTING STEEP SLOPES (25% OR GREATER)
- EXISTING MARLBORO CLAY OUTCROP
- LEELAND ROAD MASTER PLAN R/W

THIS BLOCK IS FOR OFFICIAL USE ONLY

QR LABEL CERTIFIES THAT THIS PLAN MEETS CONDITIONS OF FINAL APPROVAL BY THE PLANNING BOARD, ITS DESIGNEE OR THE DISTRICT COUNCIL.

M-NCPPC APPROVAL

PROJECT NAME: NATIONAL CAPITAL BUSINESS PARK

PROJECT NUMBER: 4 - 20032

FOR CONDITIONS OF APPROVAL SEE SITE PLAN COVER SHEET OR APPROVAL SHEET REVISION NUMBERS MUST BE INCLUDED IN THE PROJECT NUMBER

THE MARYLAND-NATIONAL CAPITAL PARK AND PLANNING COMMISSION

PRELIMINARY PLAN _____

TCP _____

PLANNING BOARD ACTION _____

PER PGCPB RESOLUTION # _____

ADOPTION DATE _____

SIGNATURE APPROVAL DATE _____

AUTHORIZED SIGNATURE

BOHLER

SITE CIVIL AND CONSULTING ENGINEERING
LAND SURVEYING
PROGRAM MANAGEMENT
LANDSCAPE ARCHITECTURE
SURVEYING AND TESTING
PERMITTING SERVICES
TRANSPORTATION SERVICES

THE INFORMATION, DESIGN AND DRAWINGS CONTAINED HEREIN ARE THE PROPERTY OF BOHLER AND SHALL NOT BE REPRODUCED, PUBLISHED OR USED IN WHOLE OR IN PART FOR ANY PURPOSE WHATSOEVER WITHOUT THE PRIOR WRITTEN CONSENT OF BOHLER. © 2020 BOHLER

REVISIONS

REV	DATE	COMMENT	DRAWN BY / CHECKED BY

Know what's below. Call before you dig.
ALWAYS CALL 811
It's fast. It's free. It's the law.

NOT APPROVED FOR CONSTRUCTION

THIS DRAWING IS INTENDED FOR MUNICIPAL AND/OR AGENCY REVIEW AND APPROVAL. IT IS NOT INTENDED AS A CONSTRUCTION DOCUMENT UNLESS INDICATED OTHERWISE.

PROJECT No.:	MB192184
DRAWN BY:	AAT
CHECKED BY:	DO
DATE:	04/26/2021
CAD I.D.:	SS1

PROJECT:

PRELIMINARY PLAN (PPS 4 - 20032)

FOR

NATIONAL CAPITAL BUSINESS PARK

LOCATION OF SITE

LEELAND ROAD & OAK GROVE ROAD
PRINCE GEORGE'S COUNTY
UPPER MARLBORO, MD 20774
ELECTION DISTRICT 7
TAX ACCOUNT NO.: 0670737

BOHLER

16701 MELFORD BLVD , SUITE 310
BOWIE, MARYLAND 20715
Phone: (301) 809-4500
Fax: (301) 809-4501
MD@BohlerEng.com

STATE OF MARYLAND — ROBERT C. HARRIS JR. — No. 21587 — PROFESSIONAL LAND SURVEYOR

SHEET TITLE:

PRELIMINARY PLAN

SHEET NUMBER:

13

ORG. DATE - 10/29/2020

May 07, 2021
I:\BOHLERENG.NET\SHARES\MD-PROJECTS\192184\DRAWINGS\PLAN SETS\PRELIMINARY PLAN\MB192184 - SS1 — LAYOUT: PPS - 13

MATCHLINE - SHEET 11

MATCHLINE - SHEET 13

MATCHLINE - SHEET 16

S84°45'48"W 514.94'

S26°46'11"E 206.21'

S27°16'17"E 618.13'

S17°54'35"E 107.58'

S17°28'20"E 57.99'

S09°46'18"E 135.07'

S09°49'47"E 250.16'

S09°53'01"E 892.95'

S2°52'10"W 84.26'

S87°30'07"W 75.04'

POPES CREEK DRIVE

QUEENS COURT PUBLIC (80' R/W)

PRINCE GEORGES BOULEVARD

QUEENS COURT

PUBLIC ROAD (70' R/W)

ZONED: E-I-A
NORDSTROM INC
LOT-3, BLOCK-D
INDUSTRIAL

ZONED: E-I-A
PRINCE GEORGES COUNTY
LOT-5 BLOCK-D
EXEMPT COMMERCIAL

17

16

21
DEDICATED TO BOA

18

34
DEDICATED TO BOA

R=740.00' L=821.73

R=660.00' L=706.29

R=1160.00' L=597.27'

R=1240.00' L=638.46'

R=70.00' L=311.23'

N84°45'48"E 250.10'

N84°45'48"E 195.78'

S84°45'48"W 196.26'

N84°45'48"E 529.00'

N39°46'21"E 53.73'

S48°54'31"W 30.60'

N84°45'48"E 662.53'

S29°58'10"W 81.42'

N43°38'37"E 40.41'

N55°19'47"E 259.73'

30' BUILDING/FRONT SETBACK

10' PARKING SETBACK

10' P.U.E.

SVB

100 50 25 0 100
1"= 100'

R/W Line 12' 5' 6' 1' 40' Travel Lanes PGL 6' 5' 1' R/W Line 12'
2:1 max. 2% 2% 2% 2% 2% 2% 2:1 max.
Typical underdrain, required both sides
Limits of Graded Aggregate Subbase course
Typical sidewalk with 4" Graded Aggregate Base

INDUSTRIAL ROAD
70' R/W - PG STD. 100.05 (MODIFIED)
(NOT TO SCALE)

R/W Line 11' 5' 5' 1' 58' Travel Lanes (24) 10' MEDIAN 5' 5' 1' R/W Line 11'
2:1 max. 2% 2% 2% 2% 2% 2% 2:1 max.
Typical underdrain, required both sides
Limits of Graded Aggregate Subbase course
Typical sidewalk with 4" Graded Aggregate Base

INDUSTRIAL ROAD WITH MEDIAN
80' R/W - PG STD. 100.05 (MODIFIED)
(NOT TO SCALE)

LEGEND

- PROPERTY BOUNDARY
- FLOODPLAIN
- LOD — LOD — LIMIT OF DISTURBANCE
- EXISTING STREAM
- SB — SB — STREAM BUFFER
- PMA — PMA — PRIMARY MANAGEMENT AREA
- WD — WD — WETLAND BUFFER
- WE / CoD — SOIL BOUNDARY AND TYPE
- EXISTING STEEP SLOPES (15% -25%)
- EXISTING STEEP SLOPES (25% OR GREATER)
- EXISTING MARLBORO CLAY OUTCROP
- LEELAND ROAD MASTER PLAN R/W

THIS BLOCK IS FOR OFFICIAL USE ONLY

QR LABEL CERTIFIES THAT THIS PLAN MEETS CONDITIONS OF FINAL APPROVAL BY THE PLANNING BOARD, ITS DESIGNEE OR THE DISTRICT COUNCIL.

M-NCPPC APPROVAL

PROJECT NAME: NATIONAL CAPITAL BUSINESS PARK

PROJECT NUMBER: 4 - 20032

FOR CONDITIONS OF APPROVAL SEE SITE PLAN COVER SHEET OR APPROVAL SHEET
REVISION NUMBERS MUST BE INCLUDED IN THE PROJECT NUMBER

THE MARYLAND-NATIONAL CAPITAL PARK AND PLANNING COMMISSION

PRELIMINARY PLAN _____

TCP _____

PLANNING BOARD ACTION _____

PER PGCPB RESOLUTION # _____

ADOPTION DATE _____

SIGNATURE APPROVAL DATE _____

AUTHORIZED SIGNATURE

BOHLER

SITE CIVIL AND CONSULTING ENGINEERING
LAND SURVEYING
PROGRAM MANAGEMENT
LANDSCAPE ARCHITECTURE
SUSTAINABILITY SERVICES
PERMITTING SERVICES
TRANSPORTATION SERVICES

THE INFORMATION CONTAINED IN THIS PLAN IS PROPRIETARY AND SHALL NOT BE DISCLOSED OR REPRODUCED WITHOUT THE PRIOR AUTHORIZATION OF BOHLER. VIOLATORS WILL BE PROSECUTED TO THE FULLEST EXTENT OF THE LAW. © 2020 BOHLER

REVISIONS

REV	DATE	COMMENT	DRAWN BY / CHECKED BY

Know what's below. Call before you dig.
ALWAYS CALL 811
It's fast. It's free. It's the law.

NOT APPROVED FOR CONSTRUCTION

THIS DRAWING IS INTENDED FOR MUNICIPAL AND/OR AGENCY REVIEW AND APPROVAL. IT IS NOT INTENDED AS A CONSTRUCTION DOCUMENT UNLESS INDICATED OTHERWISE.

PROJECT No.:	MB192184
DRAWN BY:	AAT
CHECKED BY:	DO
DATE:	04/26/2021
CAD I.D.:	SS1

PROJECT:

PRELIMINARY PLAN (PPS 4 - 20032)

FOR

NATIONAL CAPITAL BUSINESS PARK

LOCATION OF SITE

LEELAND ROAD & OAK GROVE ROAD
PRINCE GEORGE'S COUNTY
UPPER MARLBORO, MD 20774
ELECTION DISTRICT 7
TAX ACCOUNT NO.: 0670737

BOHLER
16701 MELFORD BLVD , SUITE 310
BOWIE, MARYLAND 20715
Phone: (301) 809-4500
Fax: (301) 809-4501
MD@BohlerEng.com

expires 1/16/23

SHEET TITLE:

PRELIMINARY PLAN

SHEET NUMBER:

14

ORG. DATE - 10/29/2020

May 07, 2021
\\BOHLERENG.NET\SHARE\MD-PROJECTS\MB\192184\DRAWINGS\PLAN SET\PRELIMINARY PLAN\MB192184 - SS1 - LAYOUT PPS - 14
AAT

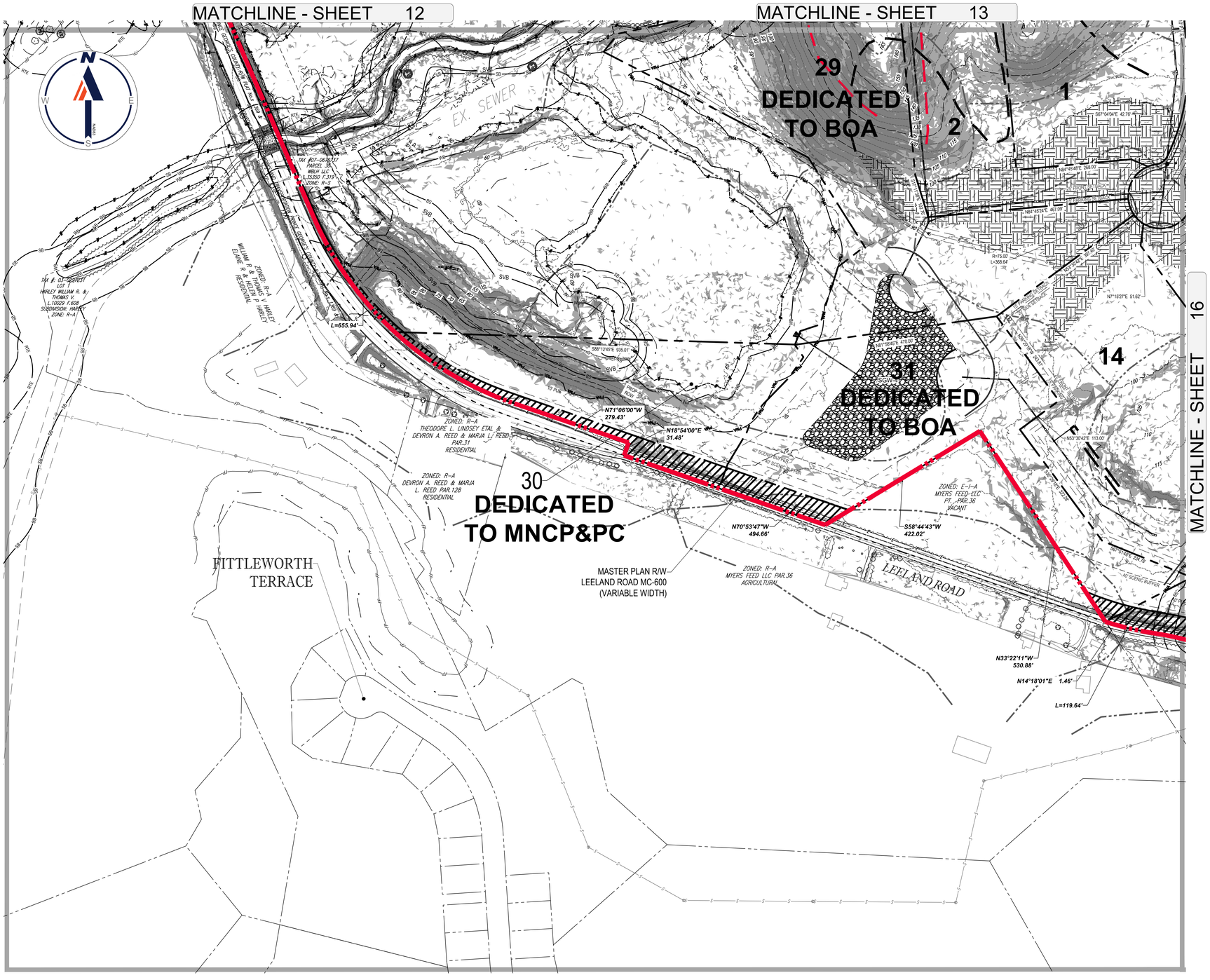

LEGEND

- PROPERTY BOUNDARY
- FLOODPLAIN
- LIMIT OF DISTURBANCE
- EXISTING STREAM
- STREAM BUFFER
- PRIMARY MANAGEMENT AREA
- WETLAND BUFFER
- SOIL BOUNDARY AND TYPE (WE / CoD)
- EXISTING STEEP SLOPES (15% -25%)
- EXISTING STEEP SLOPES (25% OR GREATER)
- EXISTING MARLBORO CLAY OUTCROP
- LEELAND ROAD MASTER PLAN R/W

THIS BLOCK IS FOR OFFICIAL USE ONLY

QR LABEL CERTIFIES THAT THIS PLAN MEETS CONDITIONS OF FINAL APPROVAL BY THE PLANNING BOARD, ITS DESIGNEE OR THE DISTRICT COUNCIL.

M-NCPPC APPROVAL

PROJECT NAME: NATIONAL CAPITAL BUSINESS PARK

PROJECT NUMBER: 4 - 20032

FOR CONDITIONS OF APPROVAL SEE SITE PLAN COVER SHEET OR APPROVAL SHEET REVISION NUMBERS MUST BE INCLUDED IN THE PROJECT NUMBER

THE MARYLAND-NATIONAL CAPITAL PARK AND PLANNING COMMISSION

PRELIMINARY PLAN _____

TCP _____

PLANNING BOARD ACTION _____

PER PGCPB RESOLUTION # _____

ADOPTION DATE _____

SIGNATURE APPROVAL DATE _____

AUTHORIZED SIGNATURE

BOHLER

SITE CIVIL AND CONSULTING ENGINEERING
LAND SURVEYING
PROGRAM MANAGEMENT
LANDSCAPE ARCHITECTURE
WATER RESOURCES ENGINEERING
PERMITTING SERVICES
TRANSPORTATION SERVICES

THE INFORMATION, DESIGN AND CONCEPTS CONTAINED IN THIS PLAN ARE THE PROPERTY OF BOHLER AND SHALL NOT BE USED IN WHOLE OR IN PART FOR ANY PROJECT OTHER THAN THE SPECIFIC PROJECT FOR WHICH THEY HAVE BEEN PREPARED. ANY REVISIONS TO THIS PLAN OR ANY USE OF THIS PLAN ON ANY OTHER PROJECT WITHOUT THE EXPRESS WRITTEN PERMISSION OF BOHLER IS PROHIBITED. ALL RIGHTS RESERVED. COPYRIGHT © 2020

REVISIONS

REV	DATE	COMMENT	DRAWN BY / CHECKED BY

811 Know what's below. Call before you dig.
ALWAYS CALL 811
It's fast. It's free. It's the law.

NOT APPROVED FOR CONSTRUCTION

THIS DRAWING IS INTENDED FOR MUNICIPAL AND/OR AGENCY REVIEW AND APPROVAL. IT IS NOT INTENDED AS A CONSTRUCTION DOCUMENT UNLESS INDICATED OTHERWISE

PROJECT No.:	MB192184
DRAWN BY:	AAT
CHECKED BY:	DO
DATE:	04/26/2021
CAD I.D.:	SS1

PROJECT:

PRELIMINARY PLAN (PPS 4 - 20032)

FOR

NATIONAL CAPITAL BUSINESS PARK

LOCATION OF SITE

LEELAND ROAD & OAK GROVE ROAD
PRINCE GEORGE'S COUNTY
UPPER MARLBORO, MD 20774
ELECTION DISTRICT 7
TAX ACCOUNT NO.: 0670737

BOHLER

16701 MELFORD BLVD , SUITE 310
BOWIE, MARYLAND 20715
Phone: (301) 809-4500
Fax: (301) 809-4501
MD@BohlerEng.com

expires 1/16/23

SHEET TITLE:

PRELIMINARY PLAN

SHEET NUMBER:

15

ORG. DATE - 10/29/2020

May 07, 2021
\\BOHLER2.NET\SHARE\MD\PROJECTS\1\MB192184\DRAWINGS\PLAN SET\PRELIMINARY PLAN\MB192184 - SS1 ----LAYOUT: PPS - 15
AAT

MATCHLINE - SHEET 13

MATCHLINE - SHEET 14

MATCHLINE - SHEET 15

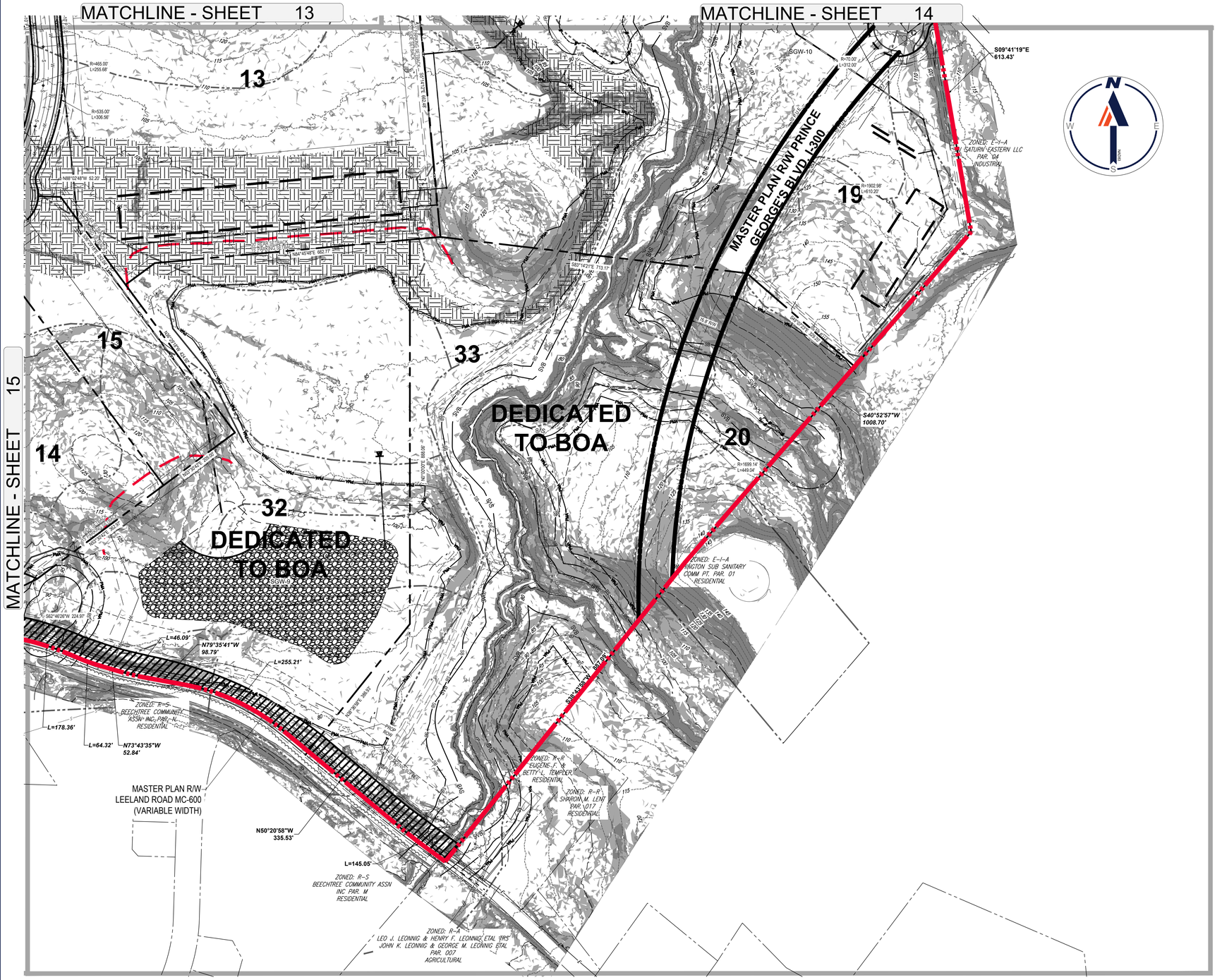

100 50 25 0 100

1"= 100'

LEGEND

- PROPERTY BOUNDARY
- FLOODPLAIN
- LIMIT OF DISTURBANCE
- EXISTING STREAM
- STREAM BUFFER
- PRIMARY MANAGEMENT AREA
- WETLAND BUFFER
- SOIL BOUNDARY AND TYPE
- EXISTING STEEP SLOPES (15% -25%)
- EXISTING STEEP SLOPES (25% OR GREATER)
- EXISTING MARLBORO CLAY OUTCROP
- LEELAND ROAD MASTER PLAN R/W

THIS BLOCK IS FOR OFFICIAL USE ONLY

QR LABEL CERTIFIES THAT THIS PLAN MEETS CONDITIONS OF FINAL APPROVAL BY THE PLANNING BOARD, ITS DESIGNEE OR THE DISTRICT COUNCIL.

M-NCPPC APPROVAL

PROJECT NAME: NATIONAL CAPITAL BUSINESS PARK

PROJECT NUMBER: 4 - 20032

FOR CONDITIONS OF APPROVAL SEE SITE PLAN COVER SHEET OR APPROVAL SHEET REVISION NUMBERS MUST BE INCLUDED IN THE PROJECT NUMBER

THE MARYLAND-NATIONAL CAPITAL PARK AND PLANNING COMMISSION

PRELIMINARY PLAN _____

TCP _____

PLANNING BOARD ACTION _____

PER PGCPB RESOLUTION # _____

ADOPTION DATE _____

SIGNATURE APPROVAL DATE _____

AUTHORIZED SIGNATURE

BOHLER

SITE CIVIL AND CONSULTING ENGINEERING
LAND SURVEYING
PROGRAM MANAGEMENT
LANDSCAPE ARCHITECTURE
SUSTAINABLE DESIGN
PERMITTING SERVICES
TRANSPORTATION SERVICES

THE INFORMATION, DESIGN AND CONCEPTS CONTAINED IN THIS DRAWING ARE THE SOLE PROPERTY OF BOHLER AND ARE NOT TO BE USED IN WHOLE OR IN PART FOR ANY OTHER PROJECT WITHOUT THE WRITTEN AUTHORIZATION OF BOHLER. VISUAL CONTACT WITH THESE PLANS SHALL CONSTITUTE PRIMA FACIE EVIDENCE OF ACCEPTANCE OF THESE RESTRICTIONS. © 2020 BOHLER

REVISIONS

REV	DATE	COMMENT	DRAWN BY / CHECKED BY

811 Know what's below. Call before you dig.

ALWAYS CALL 811

It's fast. It's free. It's the law.

NOT APPROVED FOR CONSTRUCTION

THIS DRAWING IS INTENDED FOR MUNICIPAL AND/OR AGENCY REVIEW AND APPROVAL. IT IS NOT INTENDED AS A CONSTRUCTION DOCUMENT UNLESS INDICATED OTHERWISE.

PROJECT No.:	MB192184
DRAWN BY:	AAT
CHECKED BY:	DO
DATE:	04/26/2021
CAD I.D.:	SS1

PROJECT:

PRELIMINARY PLAN (PPS 4 - 20032)

FOR

NATIONAL CAPITAL BUSINESS PARK

LOCATION OF SITE

LEELAND ROAD & OAK GROVE ROAD
PRINCE GEORGE'S COUNTY
UPPER MARLBORO, MD 20774
ELECTION DISTRICT 7
TAX ACCOUNT NO.: 0670737

BOHLER

16701 MELFORD BLVD , SUITE 310
BOWIE, MARYLAND 20715
Phone: (301) 809-4500
Fax: (301) 809-4501
MD@BohlerEng.com

STATE OF MARYLAND · ROBERT C. HARRIS · No. 21587 · PROFESSIONAL LAND SURVEYOR — expires 1/16/23

SHEET TITLE:

PRELIMINARY PLAN

SHEET NUMBER:

16

ORG. DATE - 10/29/2020

May 07, 2021
I:\BOHLER\ENG\NET\SHARES\MD-PROJECTS\19\MB192184\DRAWING\EPLAN SET\PRELIMINARY PLAN\MB192184 - SS1 — LAYOUT: PPS - 16
AAT