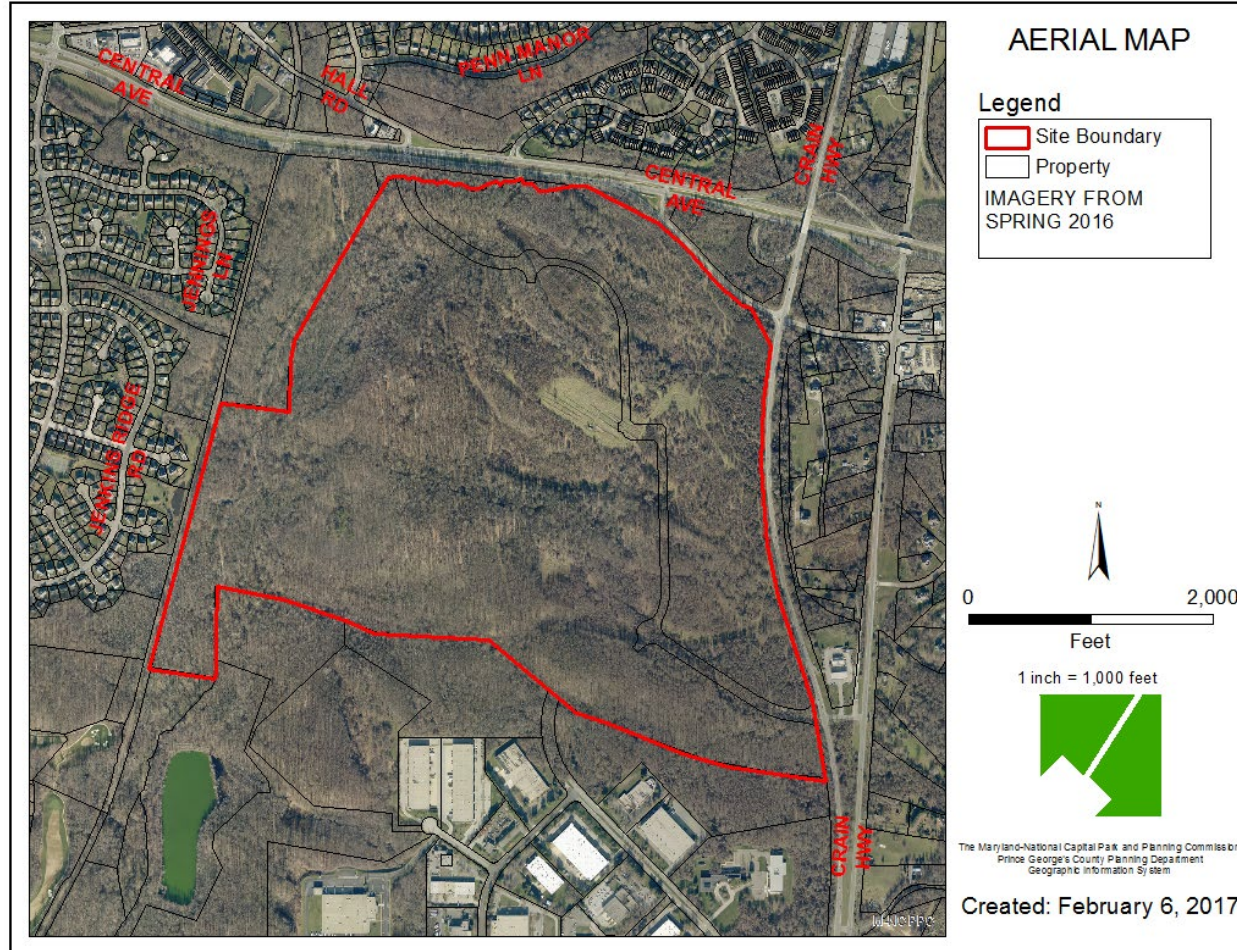


SOUTH LAKE (FORMERLY KARINGTON)

3-YEAR EXTENSION REQUEST

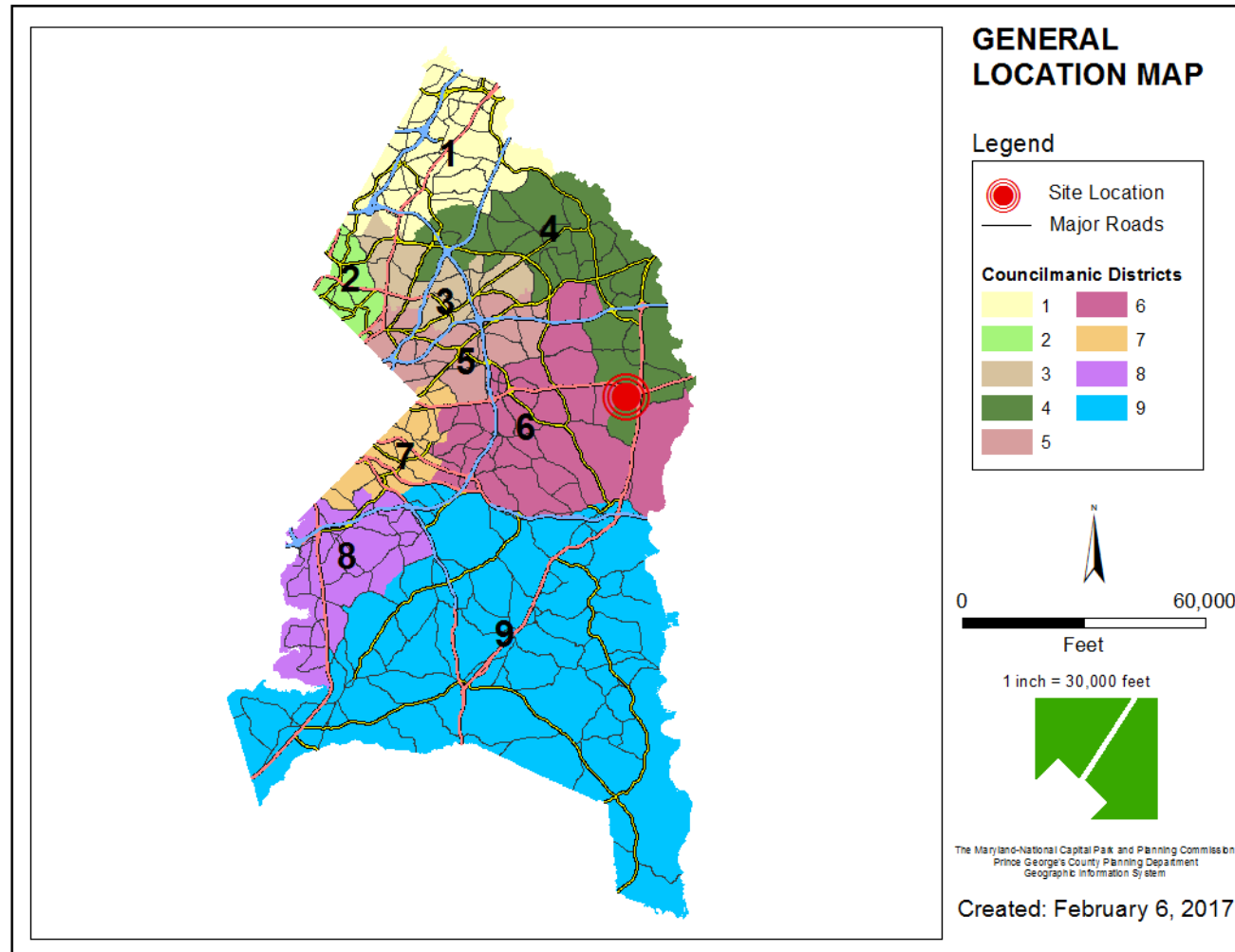
Preliminary Plan of Subdivision
Staff Recommendation: APPROVAL



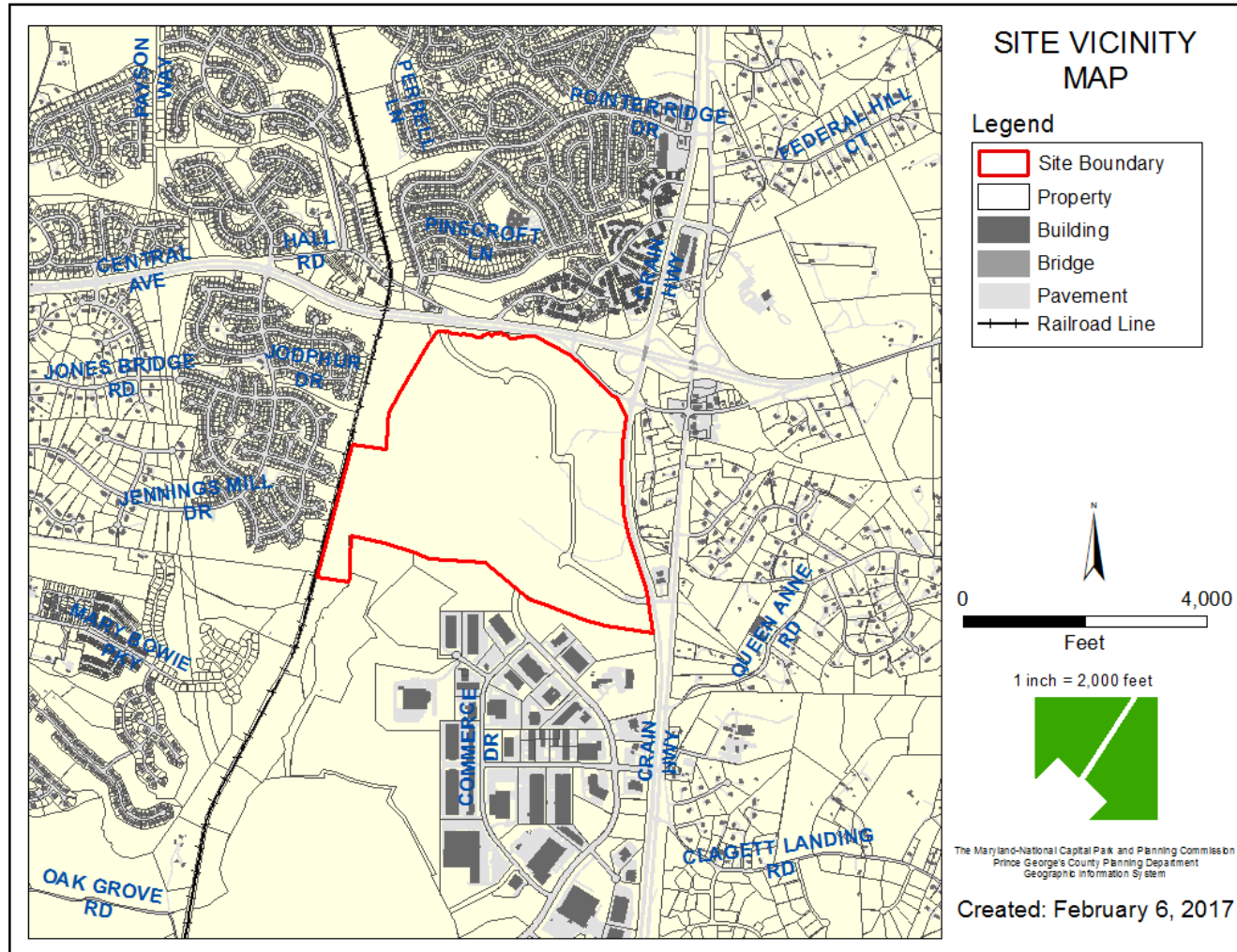
GENERAL LOCATION MAP

Council District: 04

Planning Area: 74A

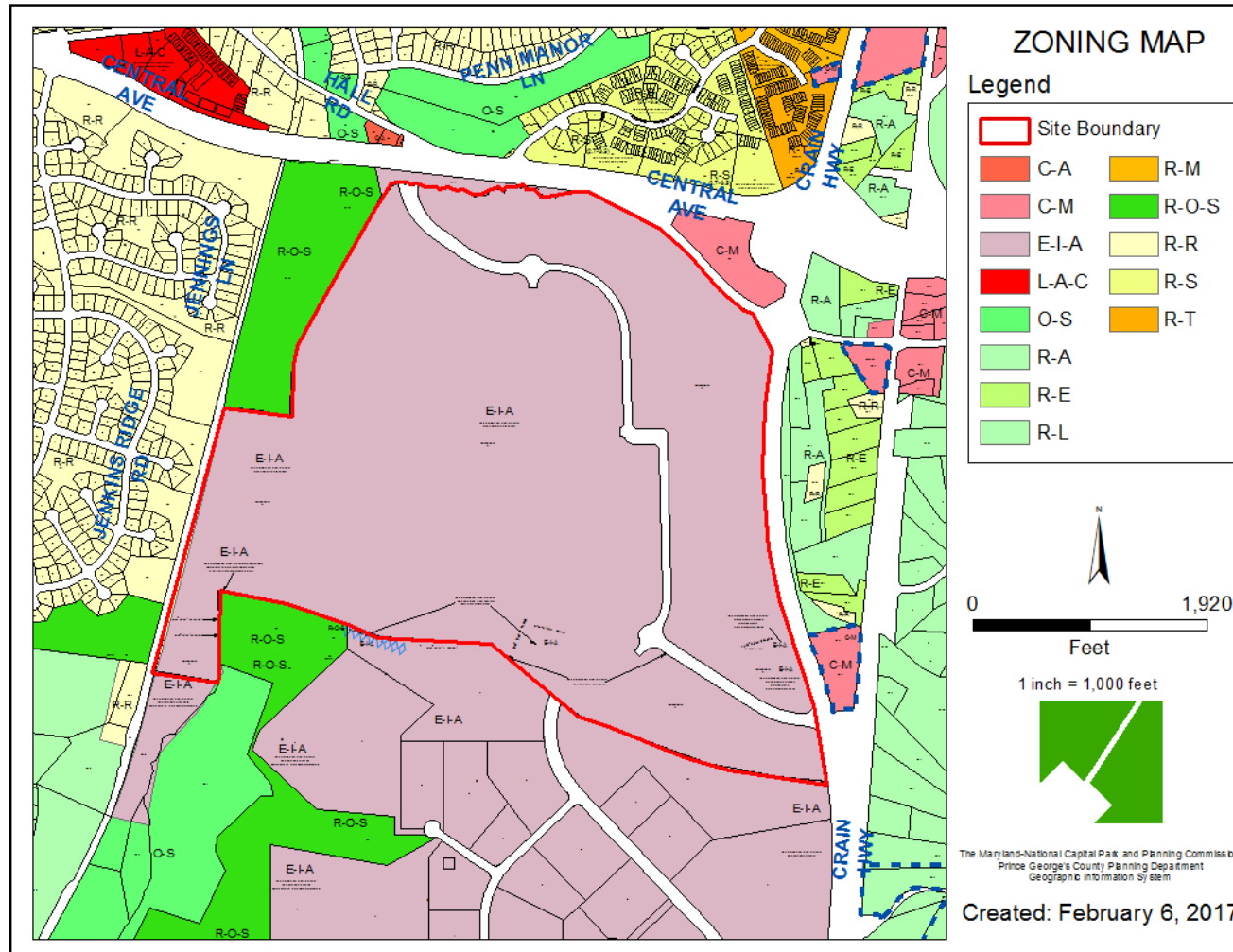


SITE VICINITY MAP

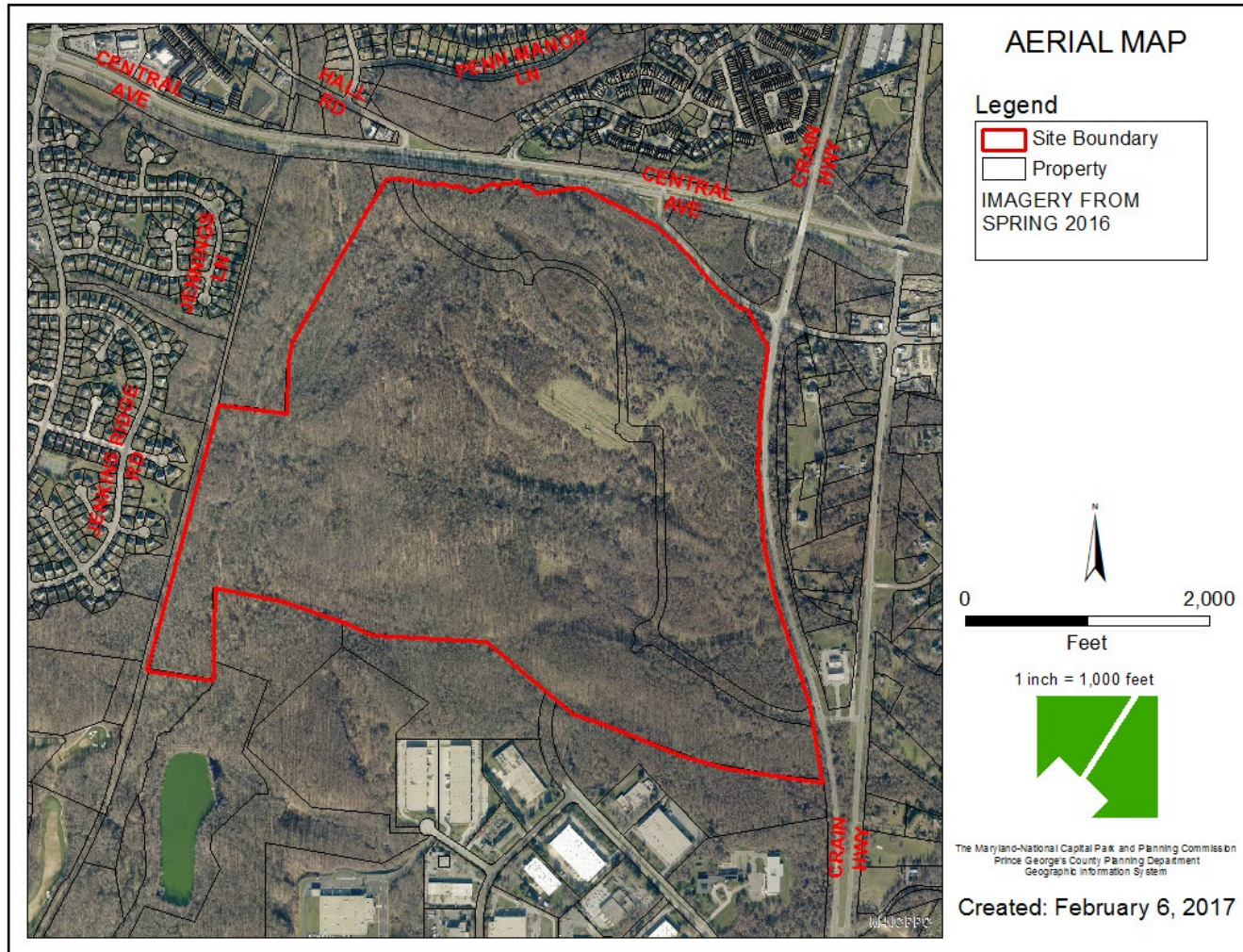


PRIOR ZONING MAP

Property Zone: E-I-A



AERIAL MAP (2017)



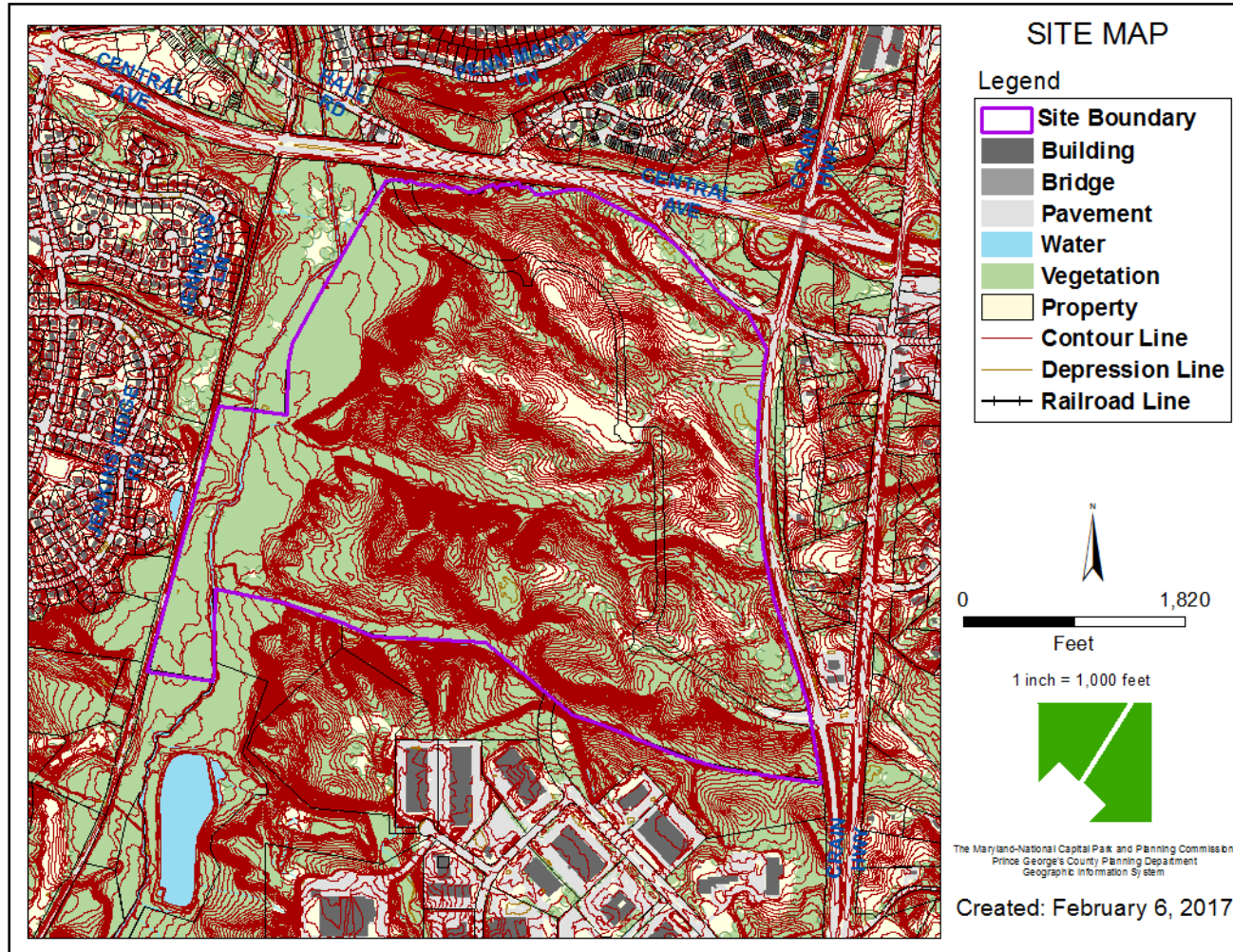
2020 AERIAL



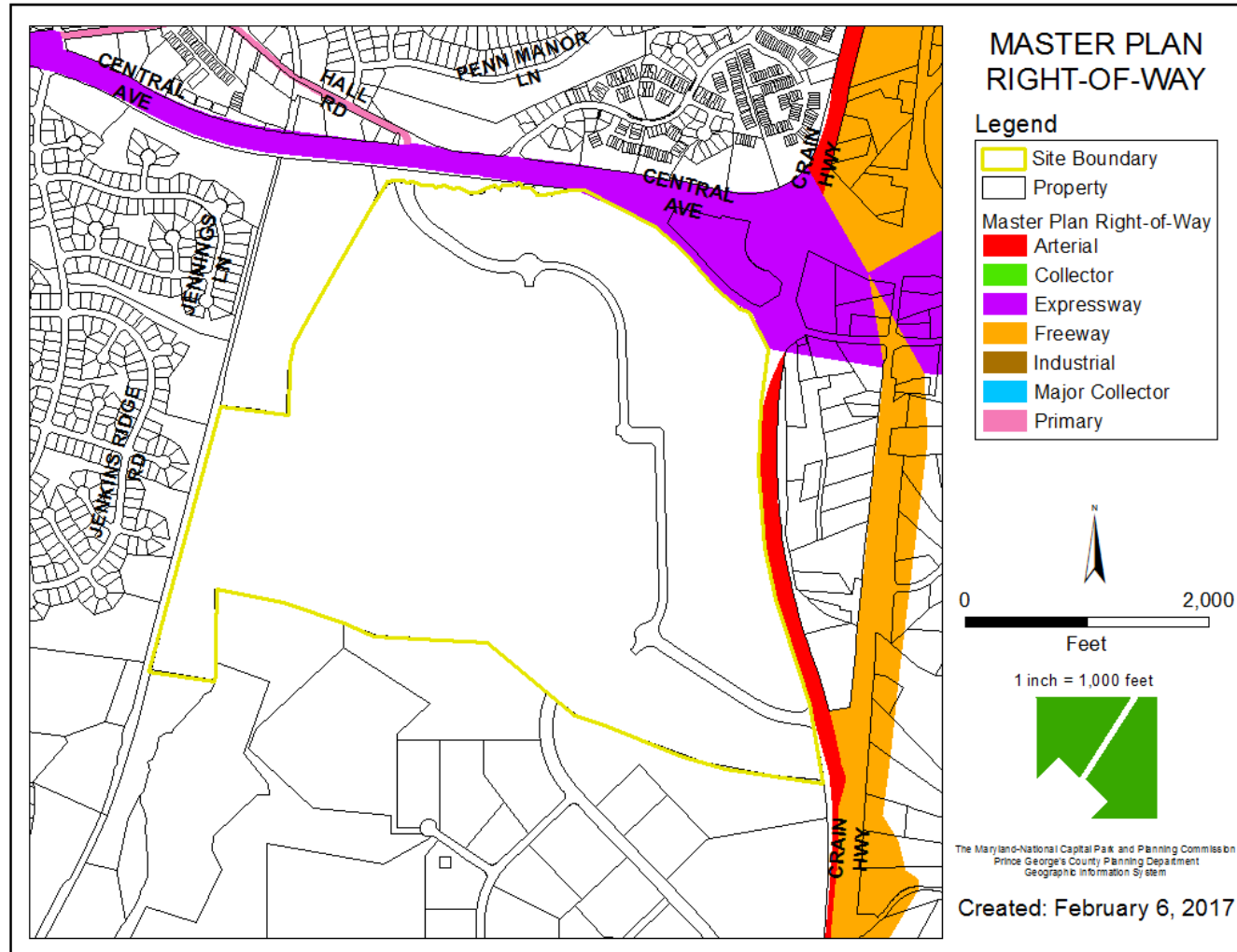
2023 AERIAL



SITE MAP



MASTER PLAN RIGHT-OF-WAY MAP



PRELIMINARY PLAN OF SUBDIVISION



STAFF RECOMMENDATION

APPROVAL of three-year extension

Major Issues:

- N/A

Applicant Community Engagement:

- N/A