

ITEM: 5

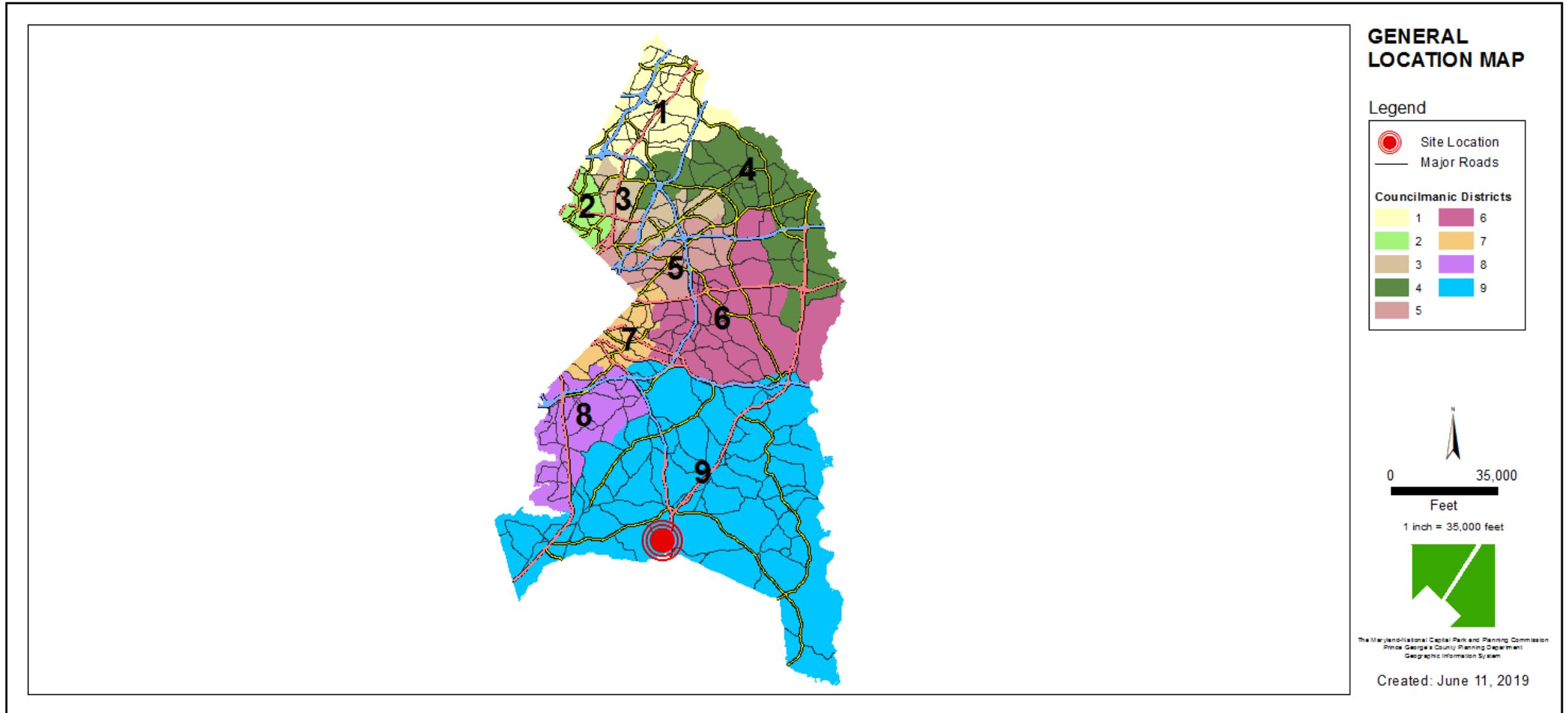
CASE: 4-18017

THE ENCLAVE AT BRANDYWINE

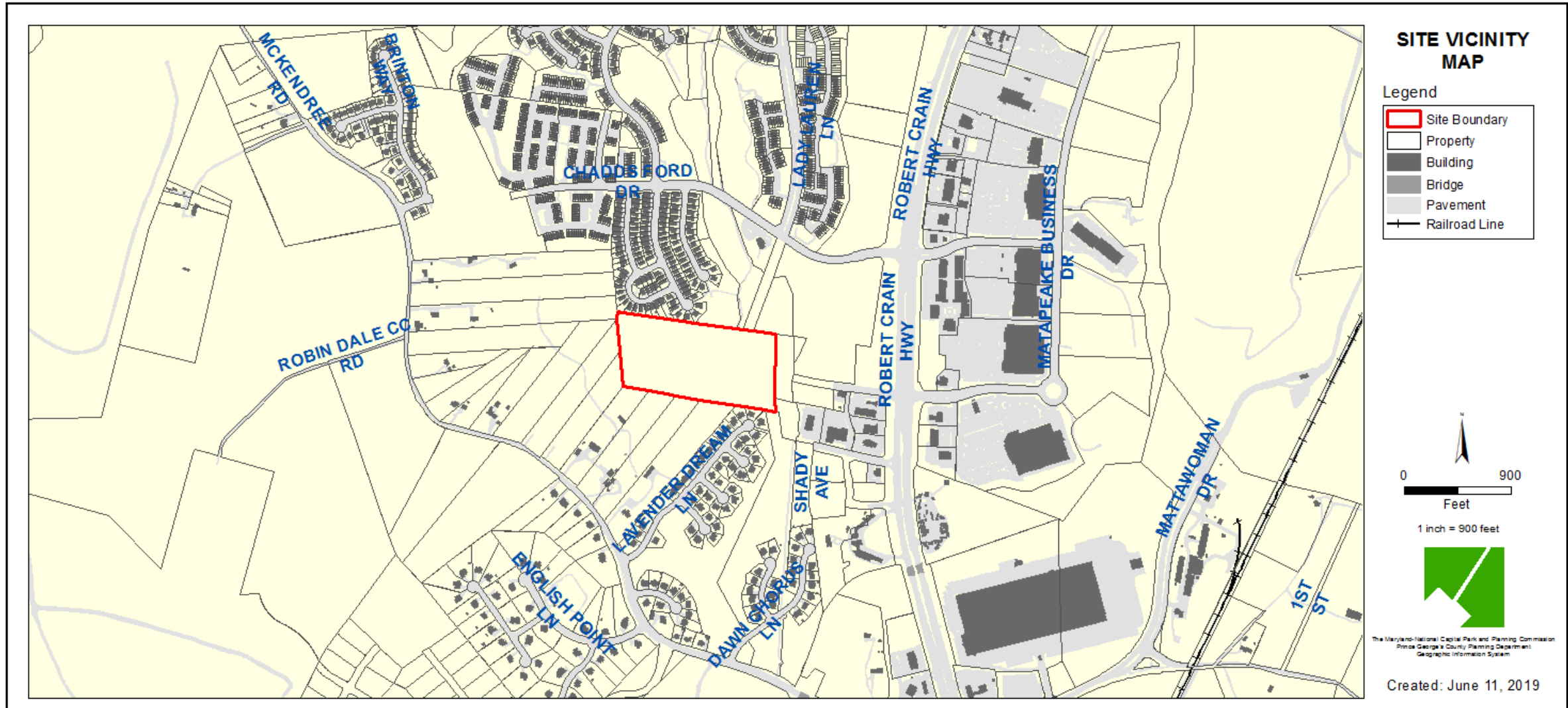
THE PRINCE GEORGE'S COUNTY PLANNING DEPARTMENT



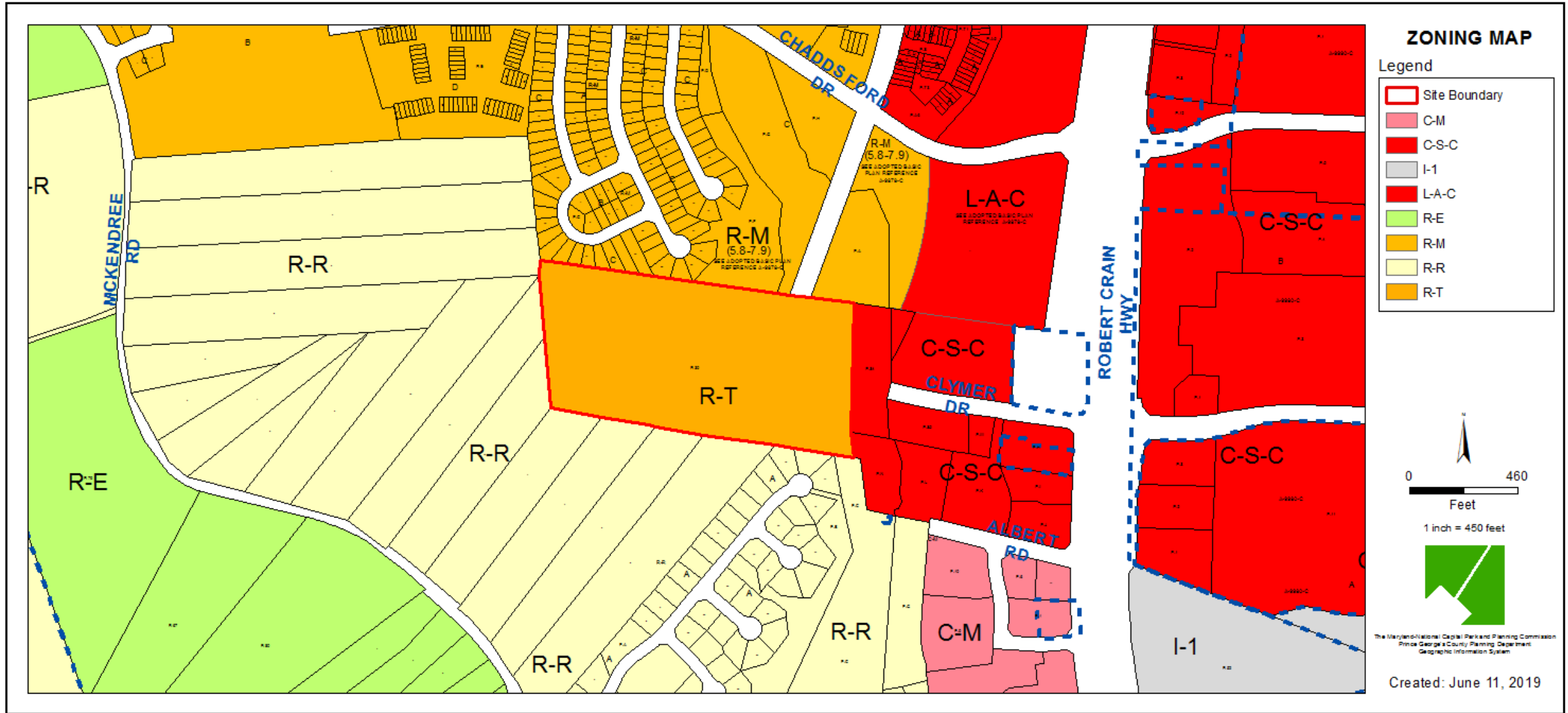
GENERAL LOCATION MAP



SITE VICINITY



ZONING MAP





AERIAL MAP

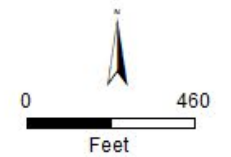


AERIAL MAP

Legend

-  Site Boundary
-  Property

IMAGERY FROM
DECEMBER 2018



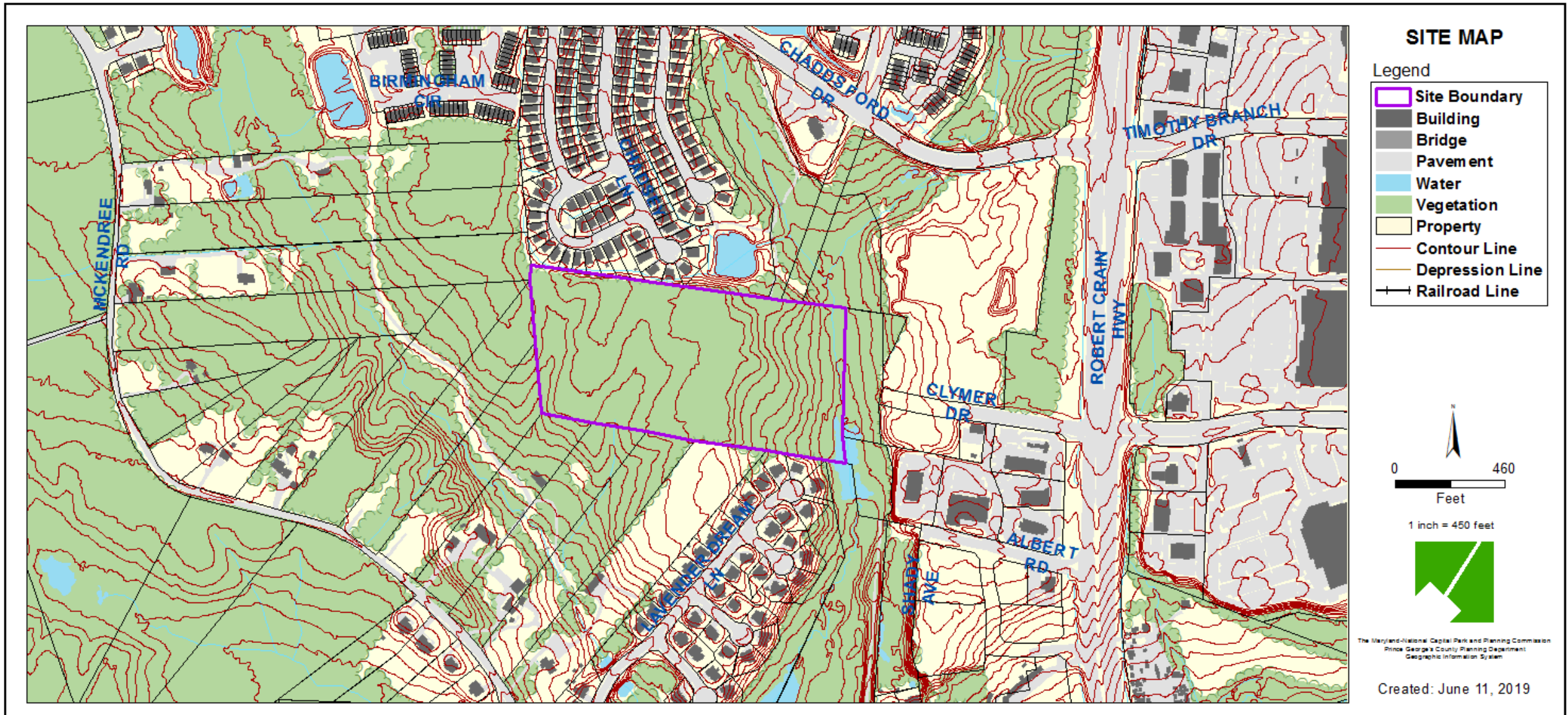
1 inch = 450 feet



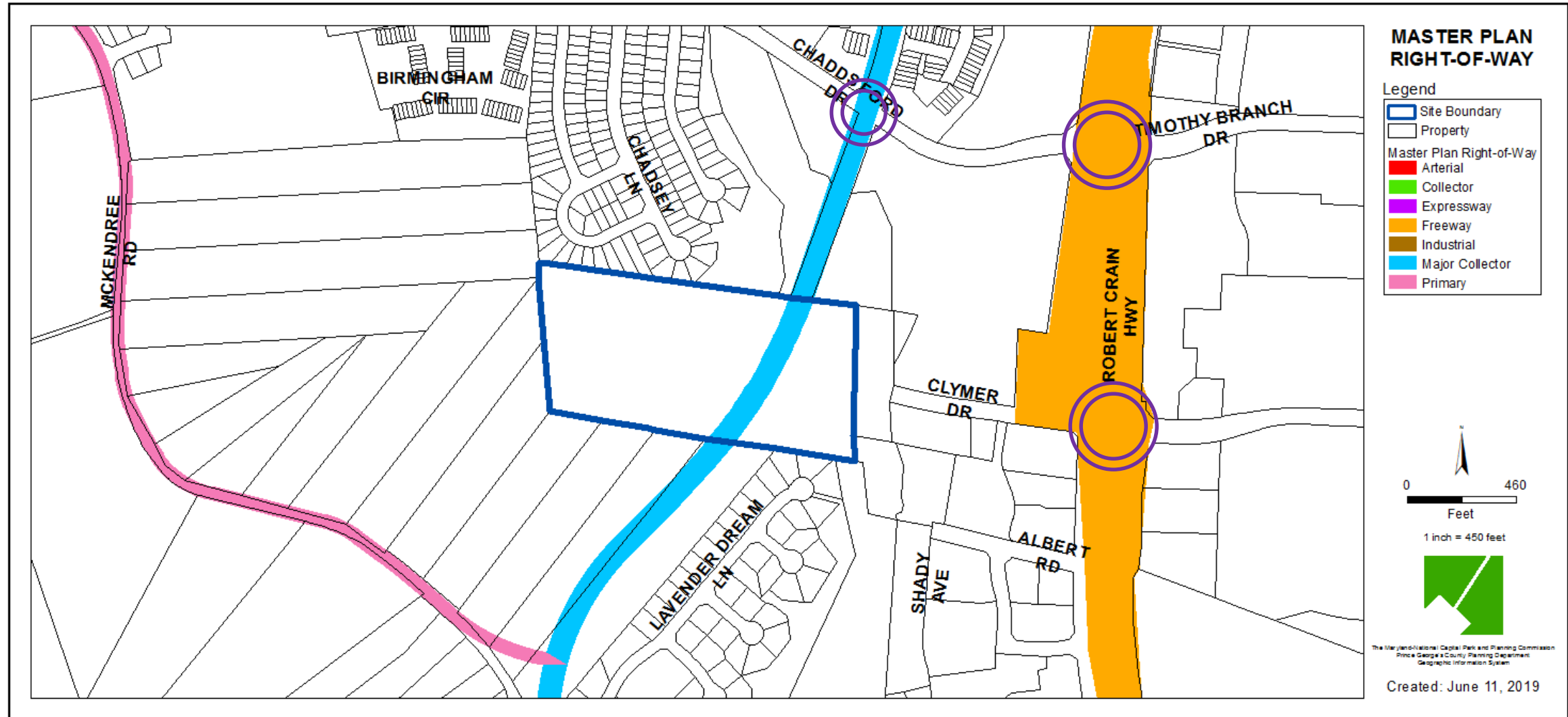
The Maryland-National Capital Park and Planning Commission
Prince George's County Planning Department
Geographic Information System

Created: June 11, 2019

SITE MAP



MASTER PLAN RIGHT-OF-WAY MAP





PRELIMINARY PLAN OF SUBDIVISION



- 104 Townhouse lots and 4 Parcels

