

ITEM: 5

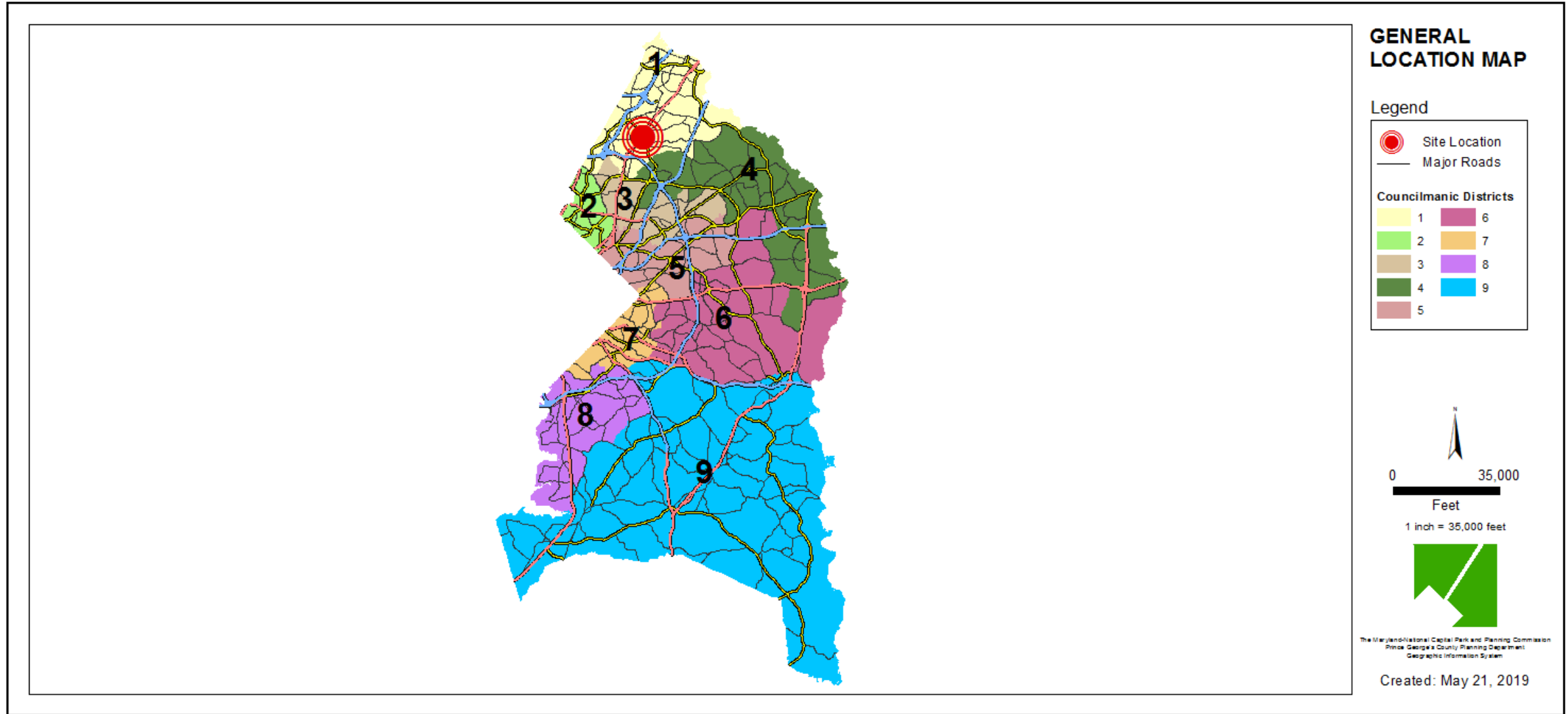
CASE: A-10050

## BOWMAN PROPERTY

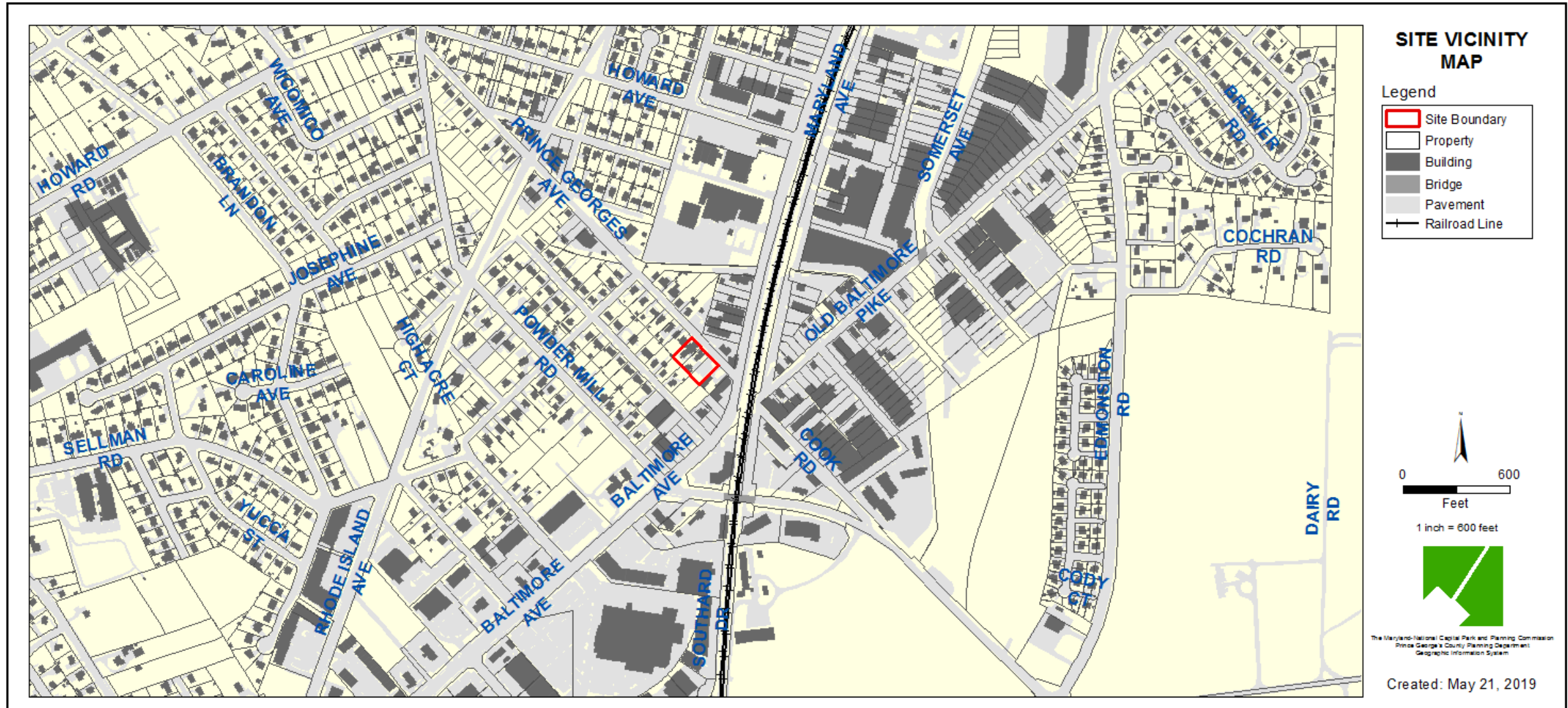
THE PRINCE GEORGE'S COUNTY PLANNING DEPARTMENT



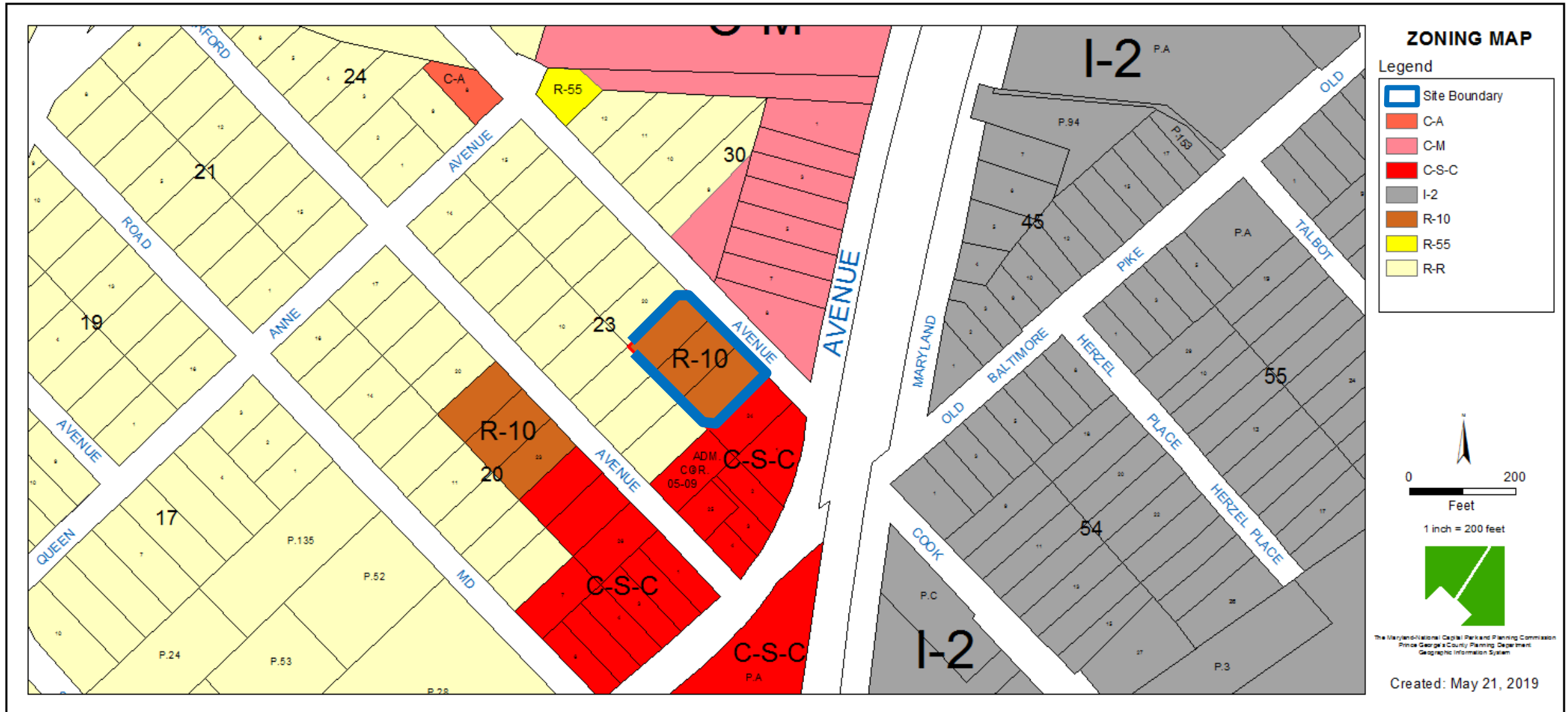
# GENERAL LOCATION MAP



# SITE VICINITY





# ZONING MAP



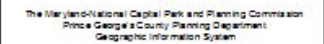




 Site Boundary  
 Property

IMAGERY FROM  
DECEMBER 2018

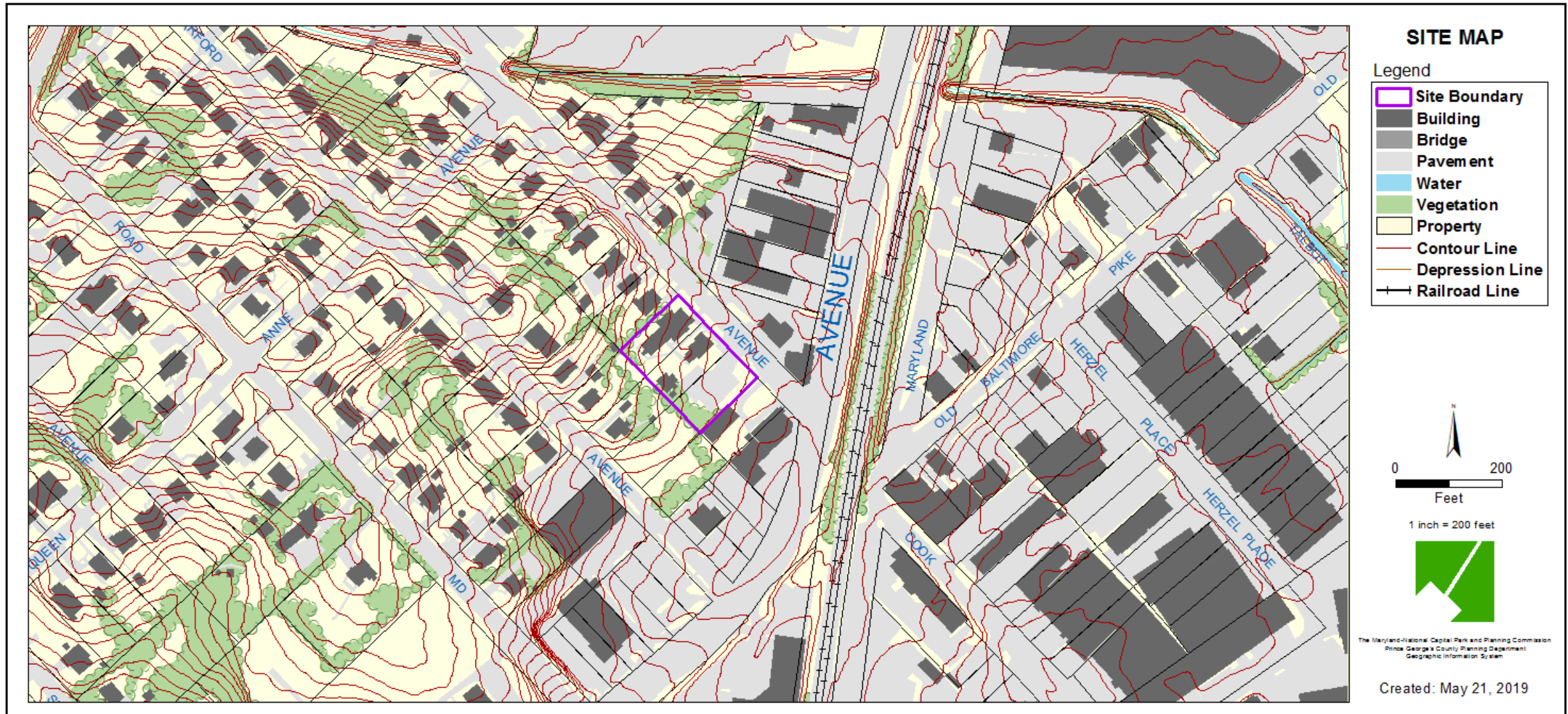
1 inch = 200 feet



Created: May 21, 2019



# SITE MAP



# MASTER PLAN RIGHT-OF-WAY MAP





# BIRD'S-EYE VIEW WITH APPROXIMATE BOUNDARY OUTLINED





# SITE PLAN

