

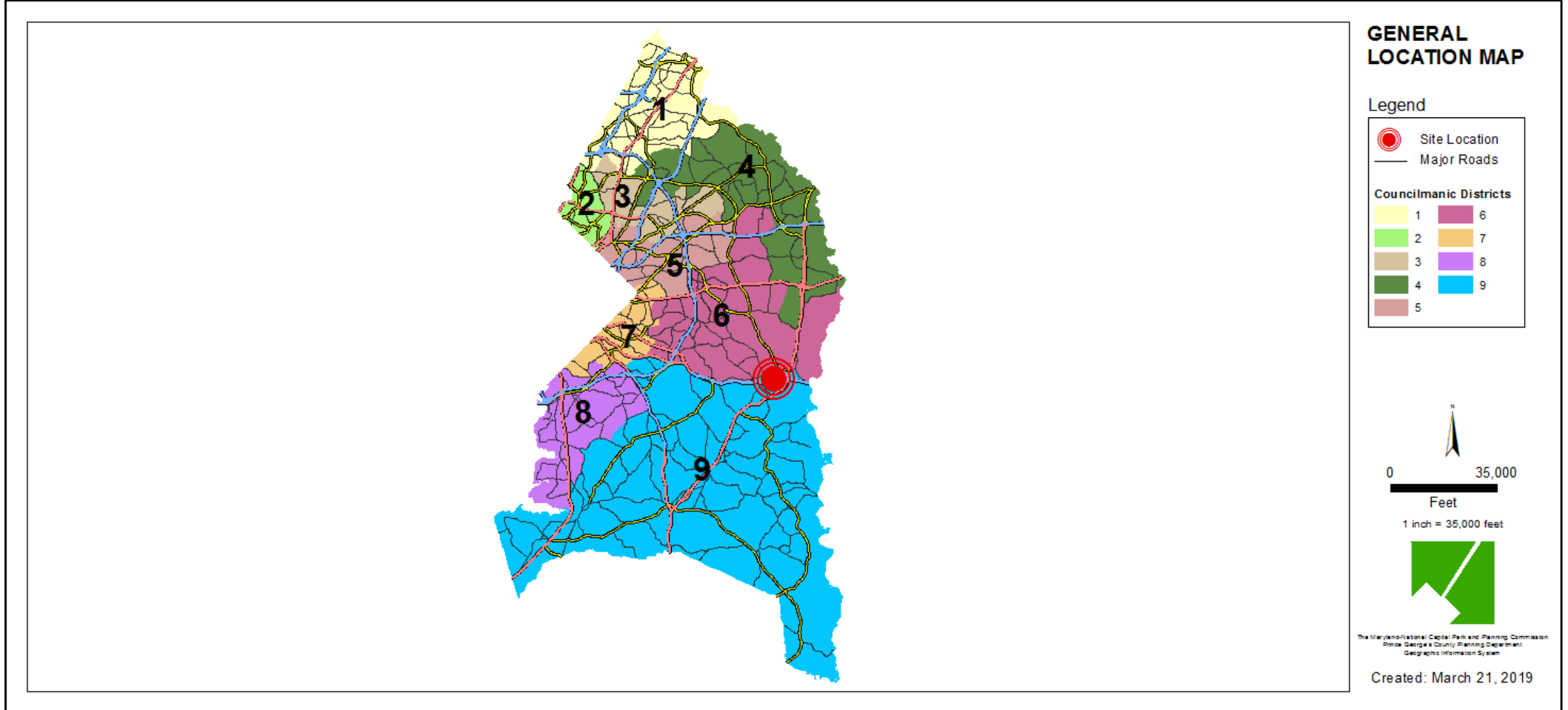
ITEM: 5

CASE: A-10054

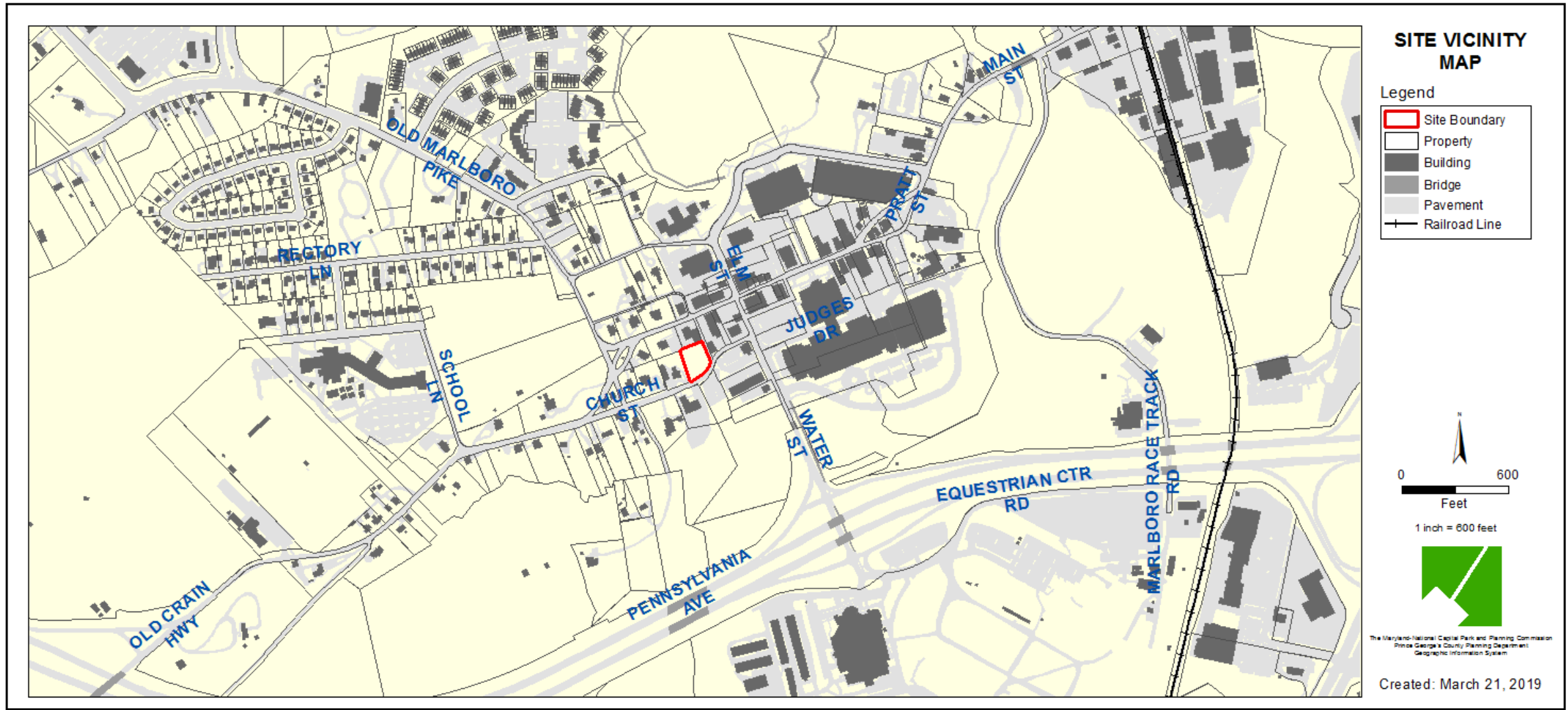
CALLICOTT PROPERTY

THE PRINCE GEORGE'S COUNTY PLANNING DEPARTMENT

GENERAL LOCATION MAP



SITE VICINITY







AERIAL MAP




AERIAL MAP

Legend

-  Site Boundary
-  Property

IMAGERY FROM
DECEMBER 2018



1 inch = 200 feet



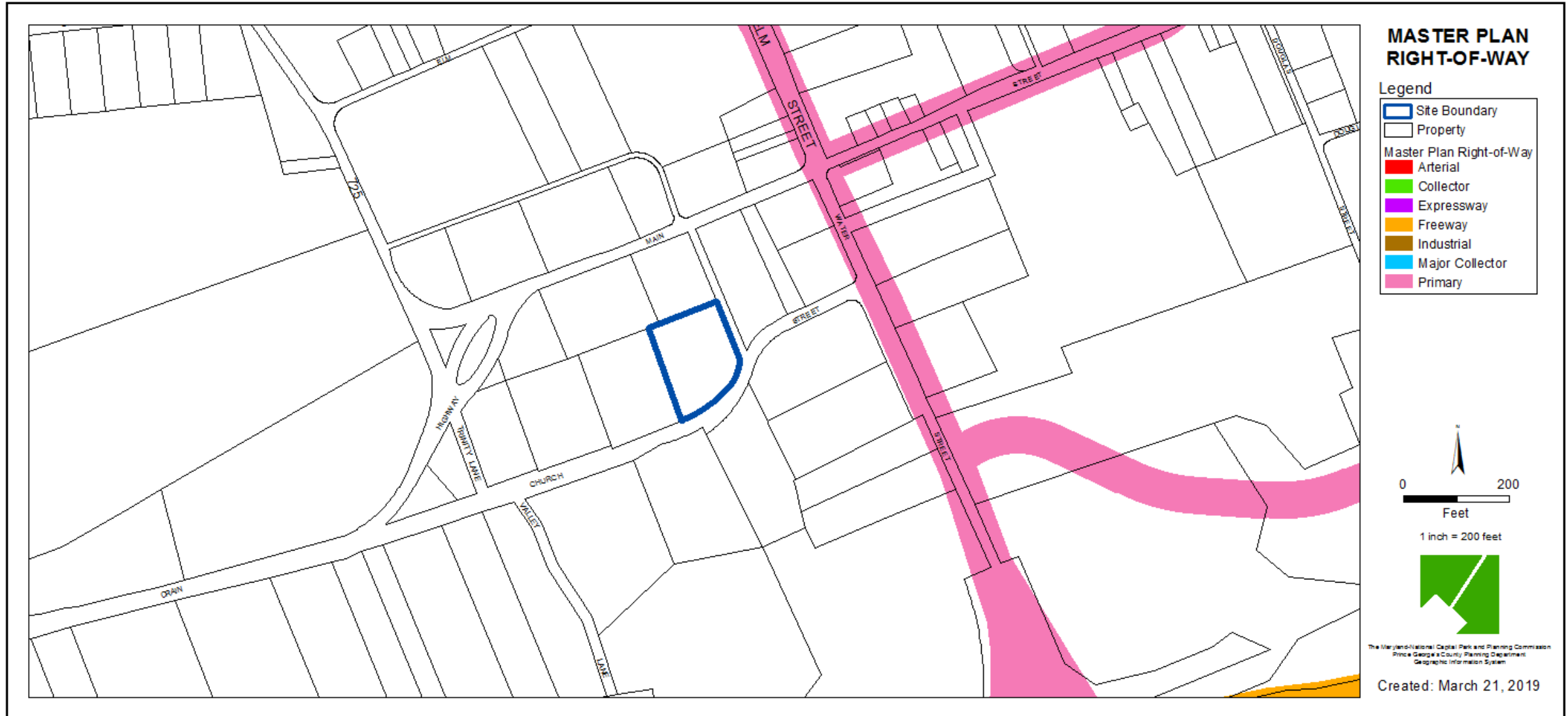
The Maryland-National Capital Park and Planning Commission
Prince George's County Planning Department
Geographic Information System

Created: March 21, 2019

SITE MAP



MASTER PLAN RIGHT-OF-WAY MAP



BIRD'S-EYE VIEW WITH APPROXIMATE SITE BOUNDARY OUTLINED



BOUNDARY SURVEY

