ITEM: 4D

CASE: SE-4823

RESURRECTION CEMETERY

GENERAL LOCATION MAP

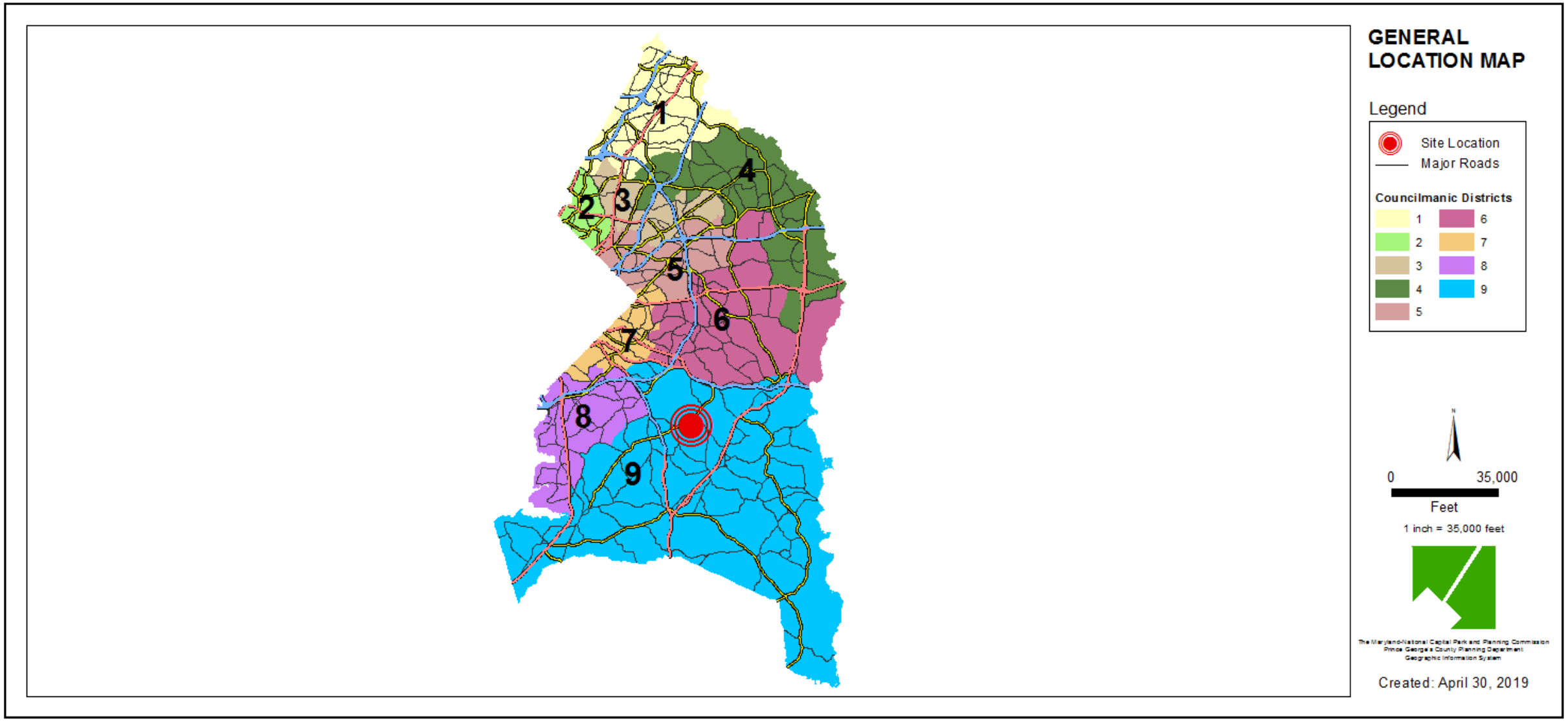

9/10/2020

DRD THE DEVELOPMENT REVIEW DIVISION

SITE VICINITY

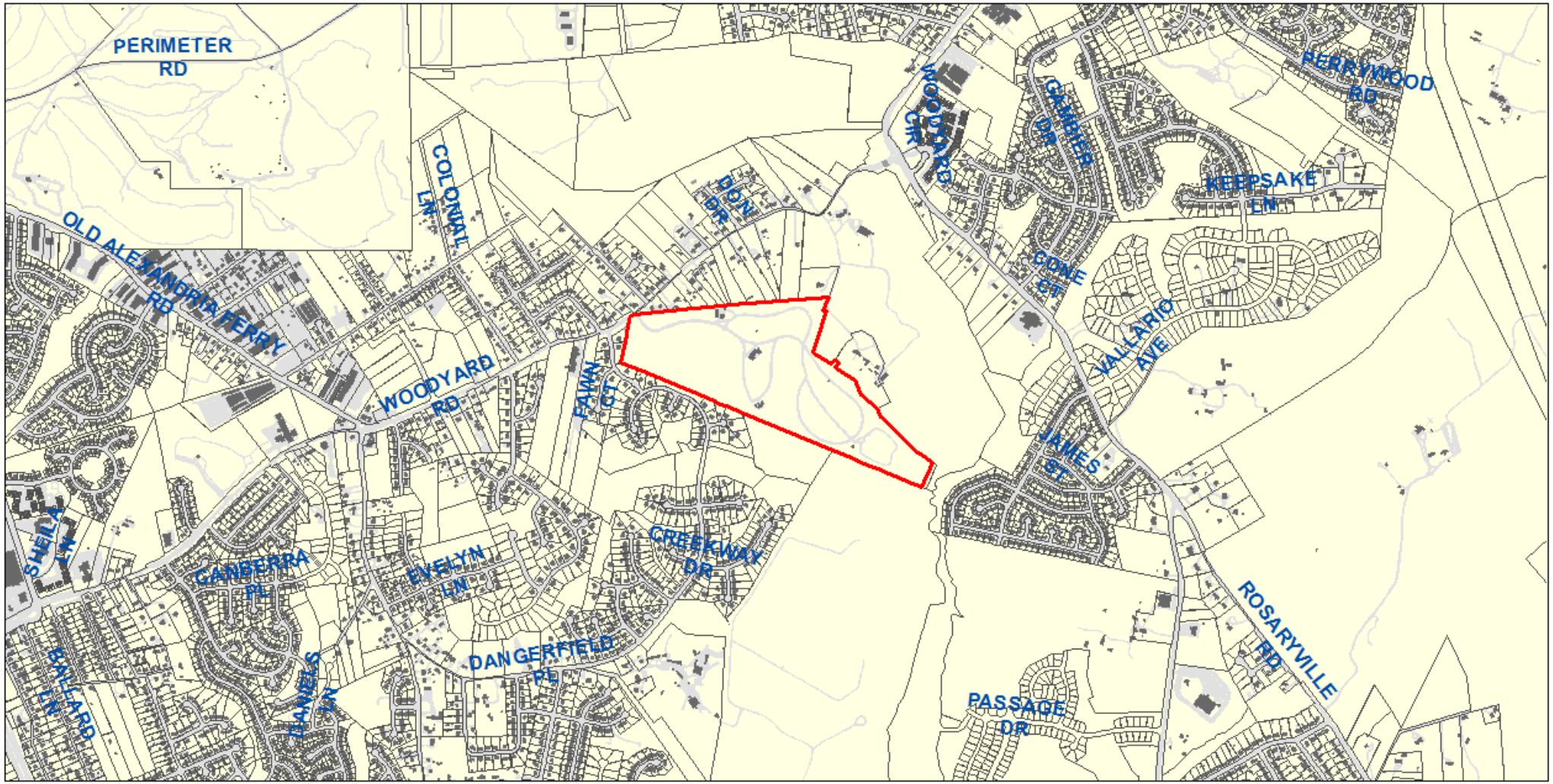

SITE VICINITY MAP

Legend

- Site Boundary
- Property
- Building
- Bridge
- Pavement
- Railroad Line

0 1,520
Feet

1 inch = 1,600 feet

The Maryland-National Capital Park and Planning Commission
Prince George's County Planning Department
Geographic Information System

Created: April 30, 2019

9/10/2020

DRD THE DEVELOPMENT REVIEW DIVISION

ZONING MAP

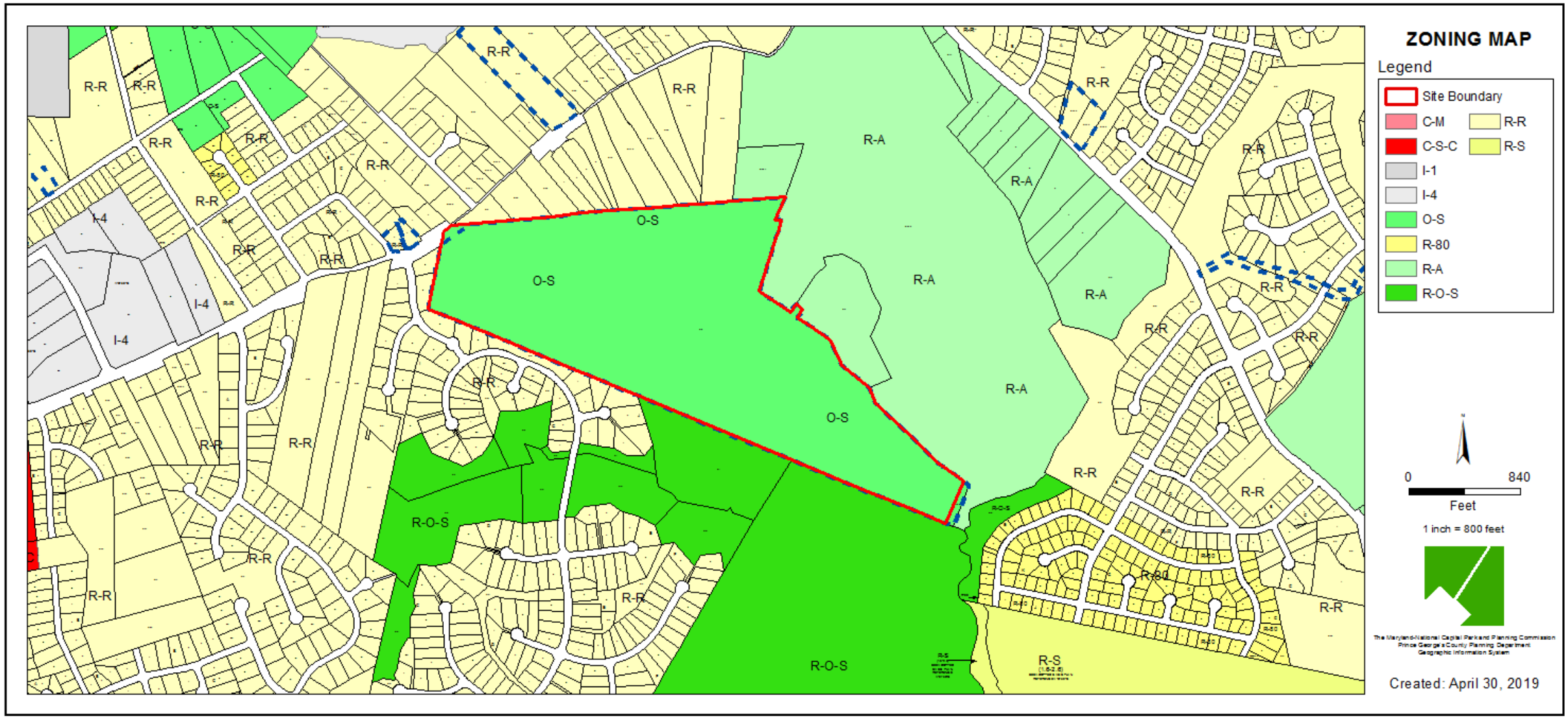

DRD THE DEVELOPMENT REVIEW DIVISION

OVERLAY MAP

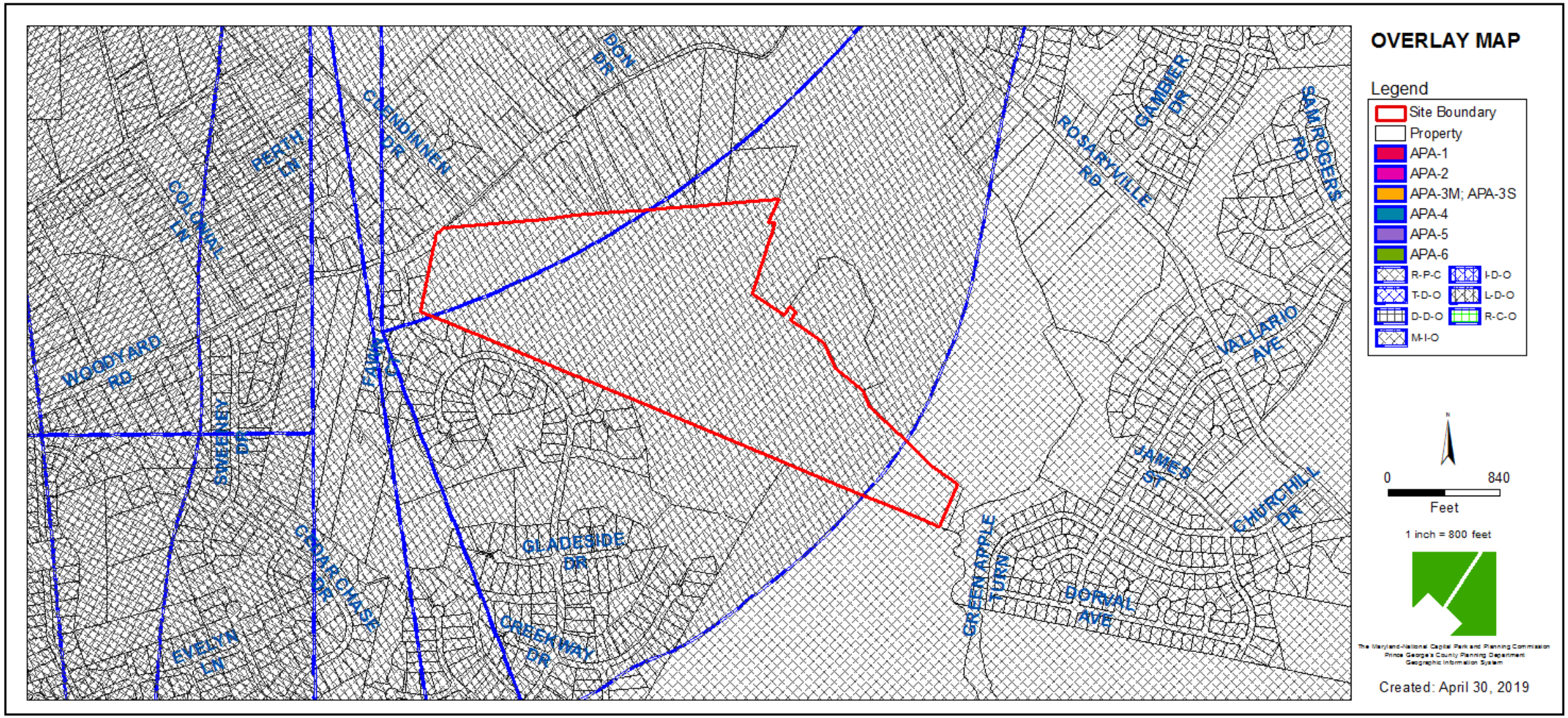

9/10/2020

DRD THE DEVELOPMENT REVIEW DIVISION

AERIAL MAP

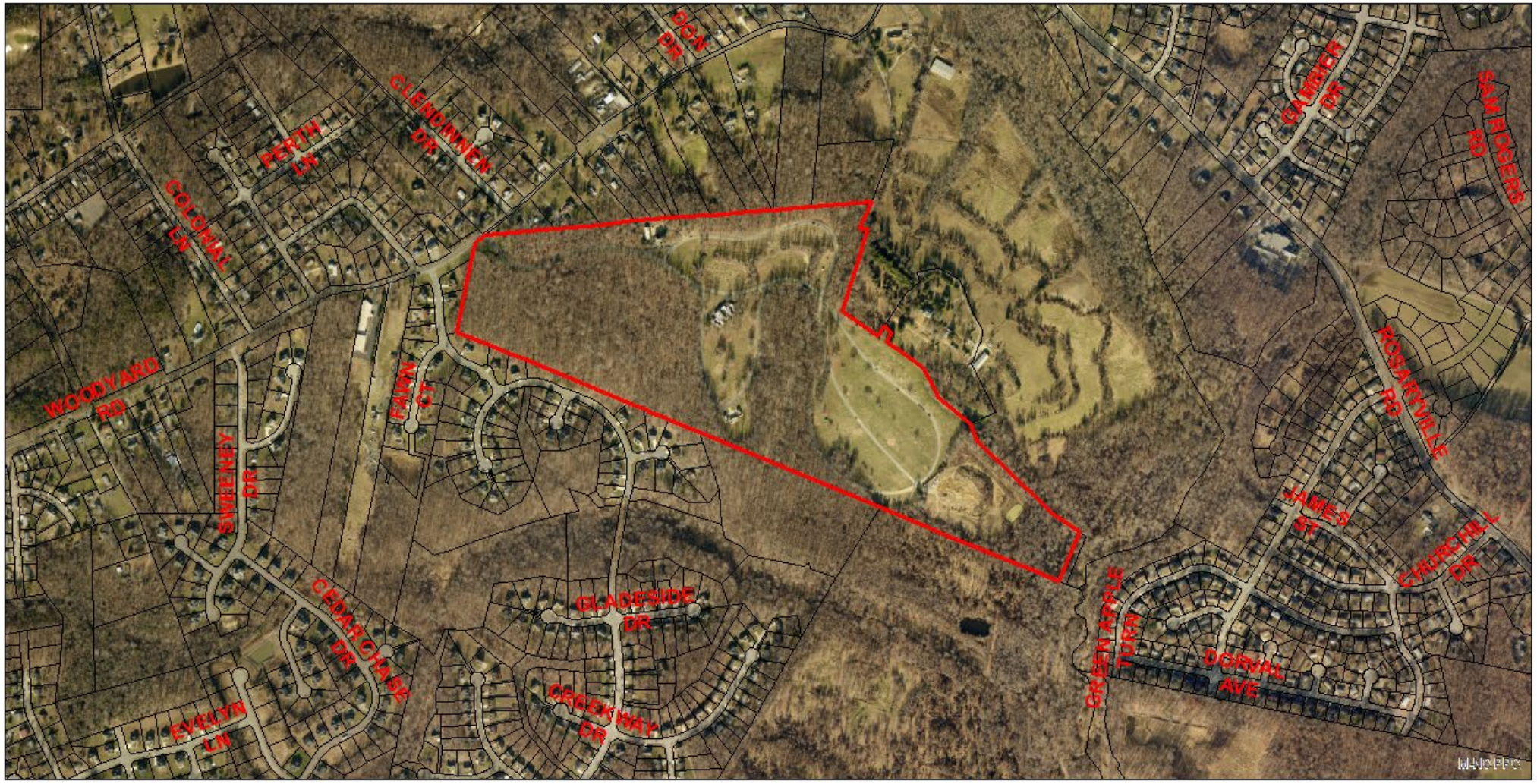

AERIAL MAP

Legend

- Site Boundary
- Property

IMAGERY FROM DECEMBER 2018

0 820
Feet

1 inch = 800 feet

The Maryland-National Capital Park and Planning Commission
Prince George's County Planning Department
Geographic Information System

Created: April 30, 2019

DRD THE DEVELOPMENT REVIEW DIVISION

SITE MAP

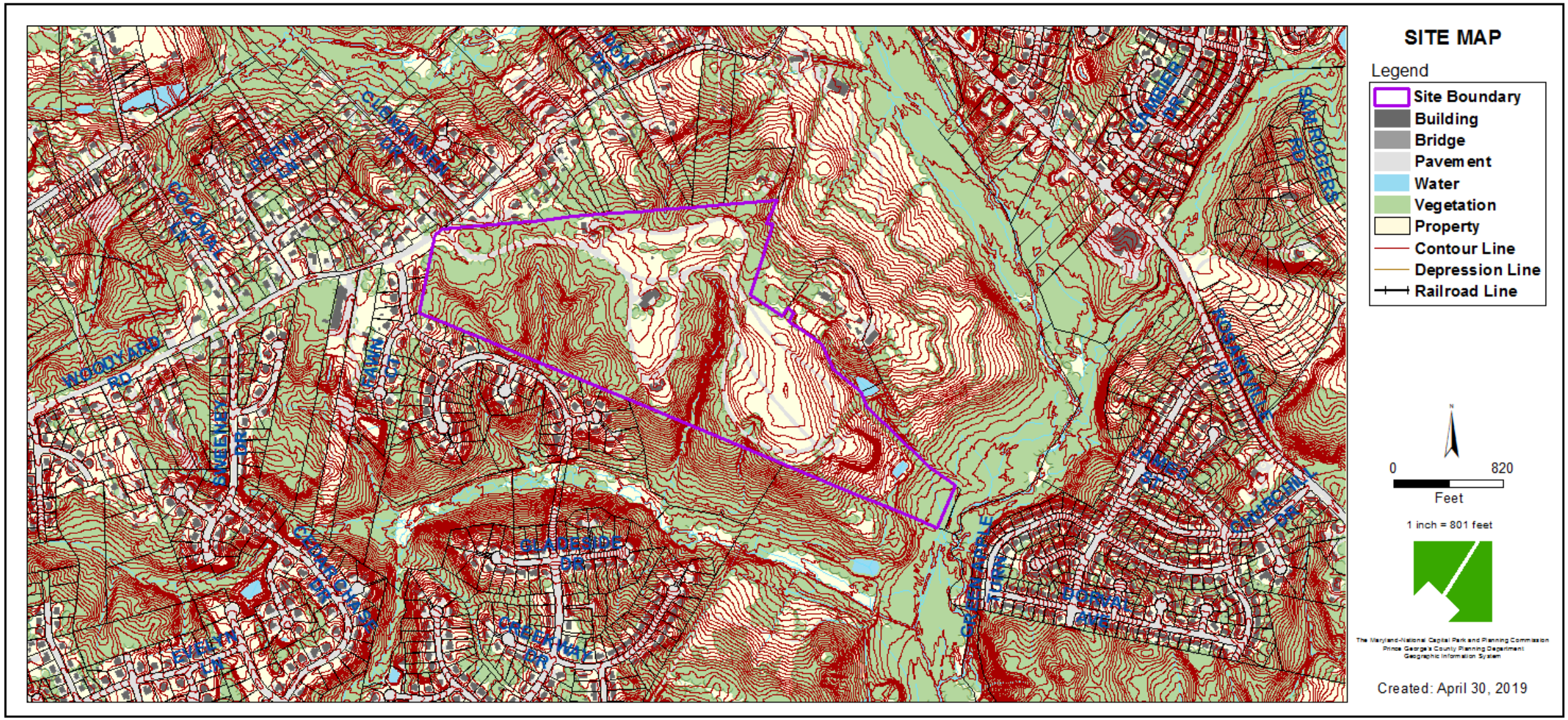

DRD THE DEVELOPMENT REVIEW DIVISION

MASTER PLAN RIGHT-OF-WAY MAP

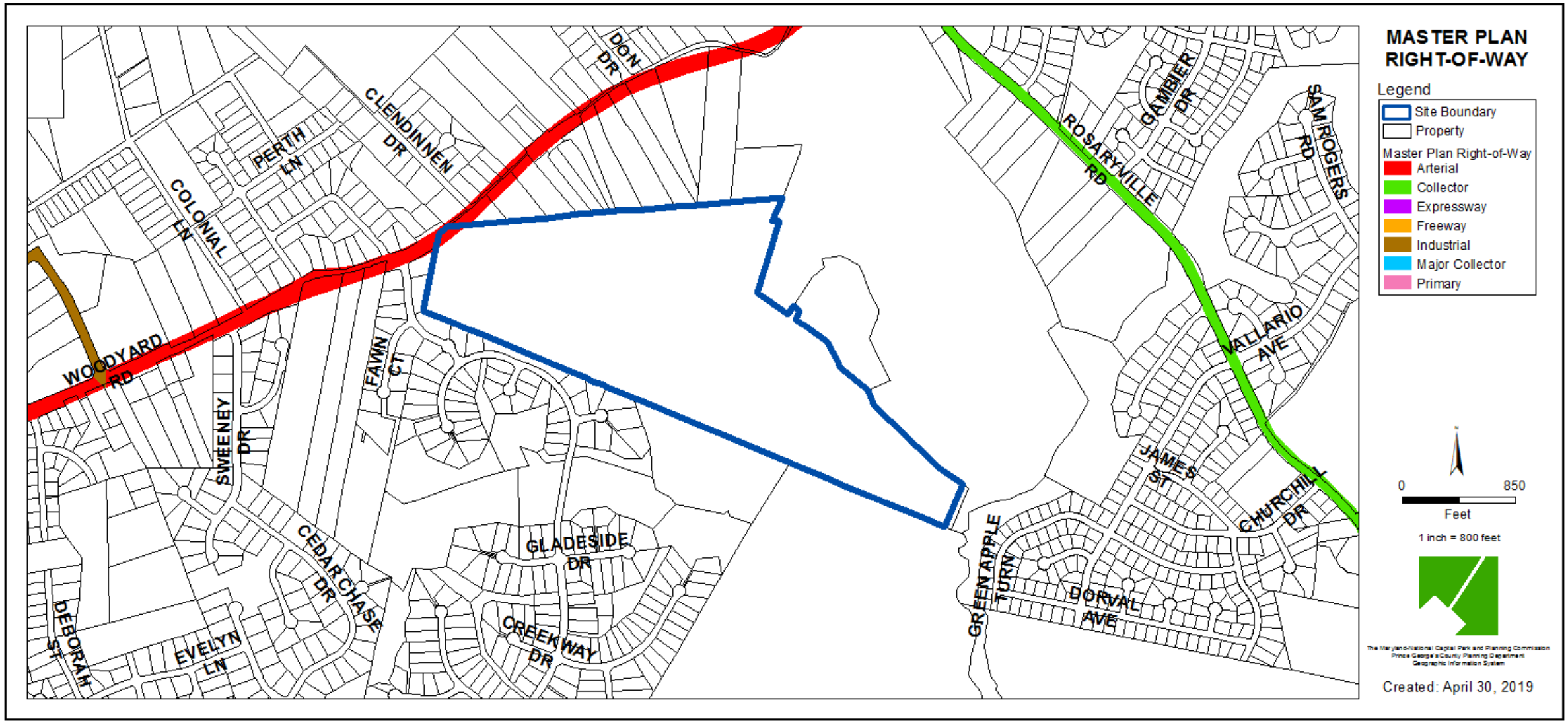

DRD THE DEVELOPMENT REVIEW DIVISION

BIRD'S-EYE VIEW WITH APPROXIMATE SITE BOUNDARY OUTLINED

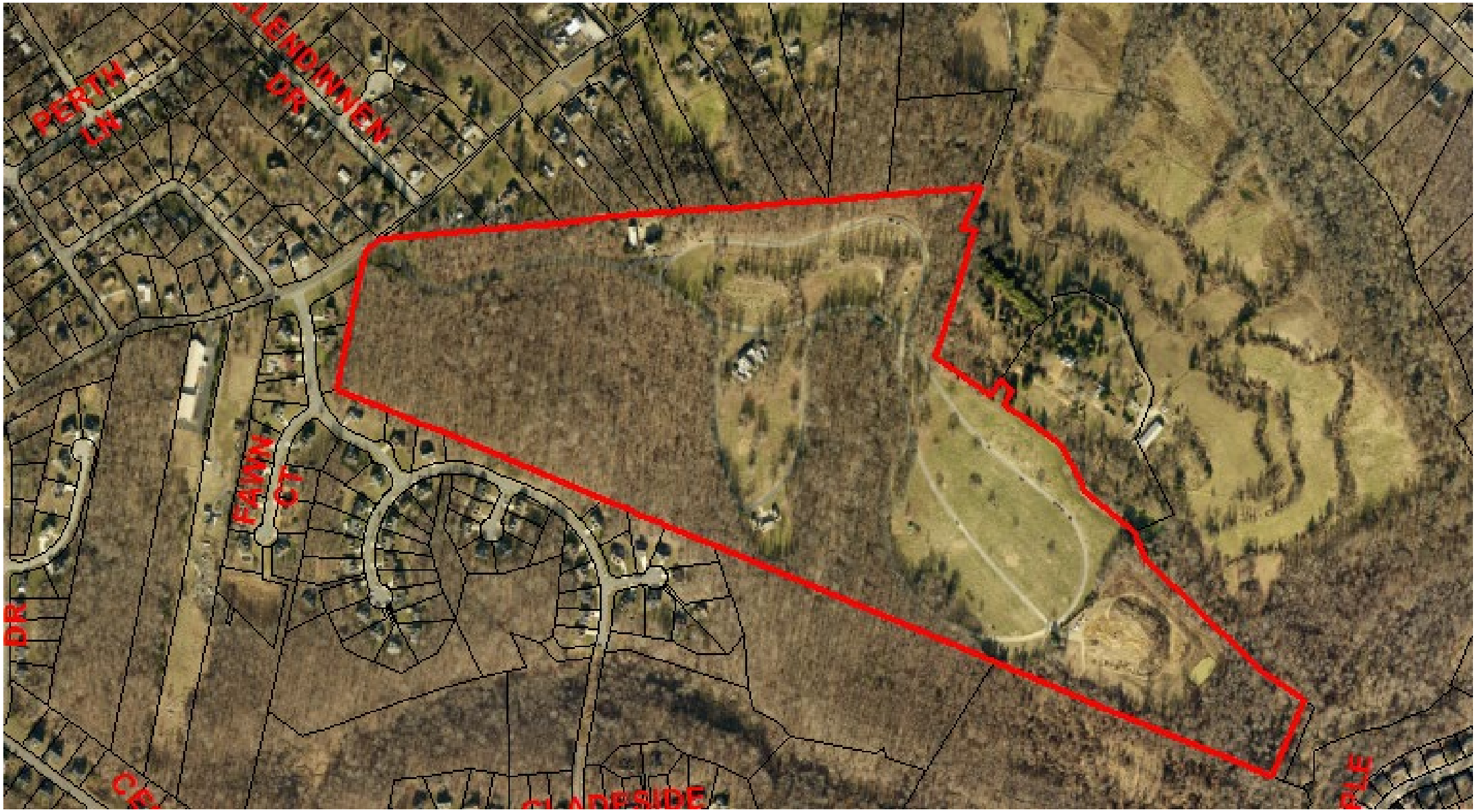

SPECIAL EXCEPTION PLAN

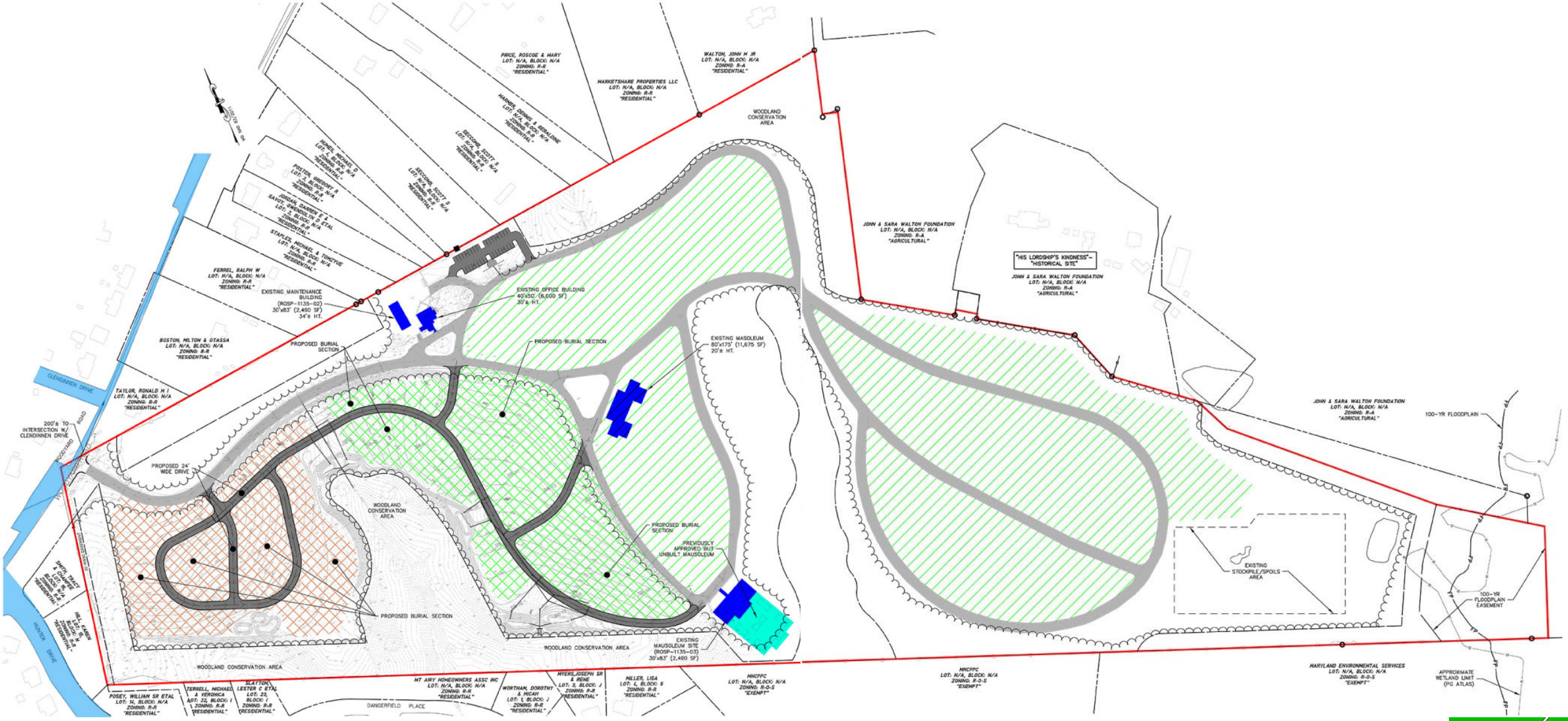

DRD THE DEVELOPMENT REVIEW DIVISION

TREE CONSERVATION PLAN TYPE II

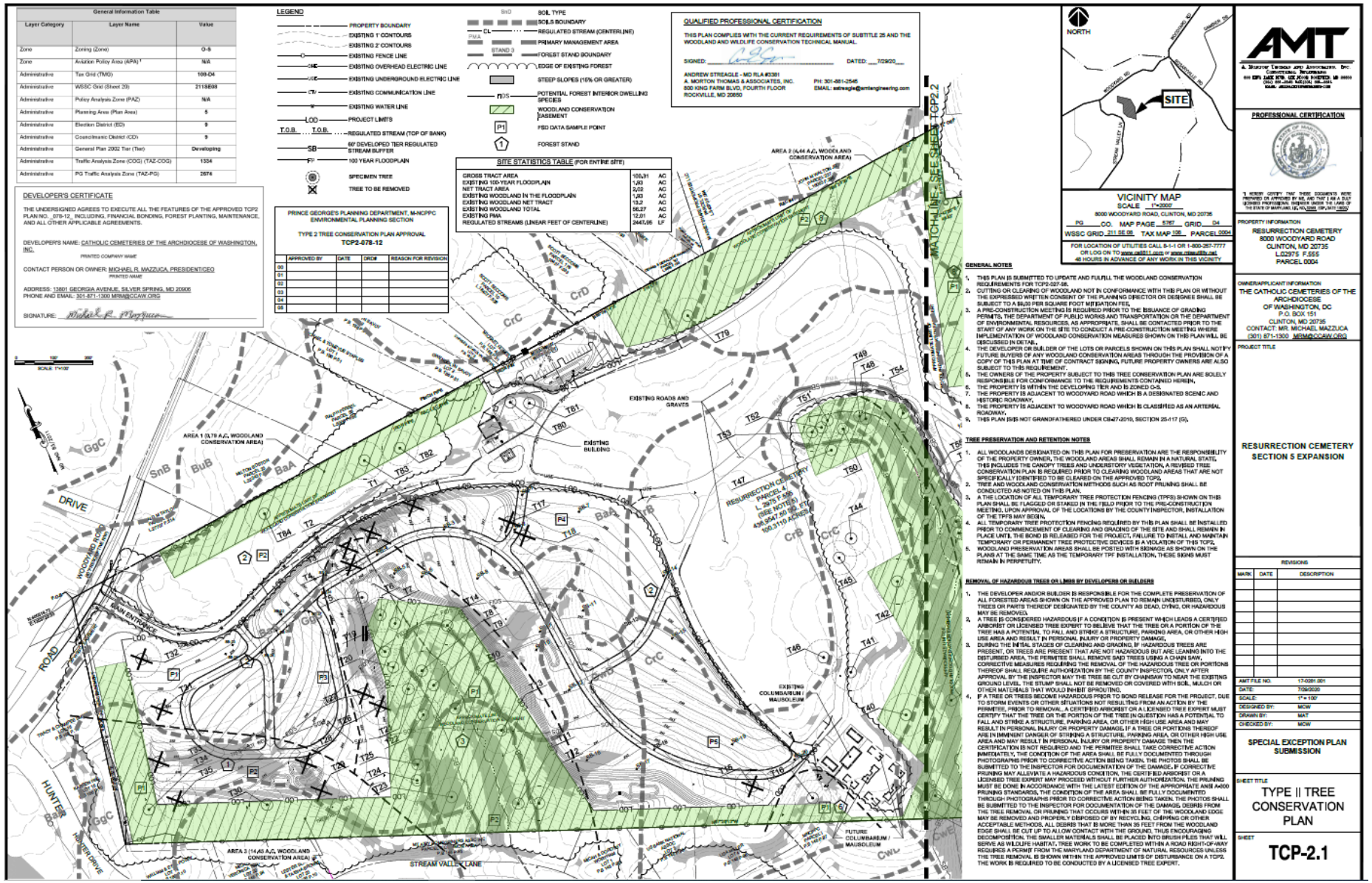

9/10/2020

DRD THE DEVELOPMENT REVIEW DIVISION

TREE CONSERVATION PLAN TYPE II (CONTINUED)

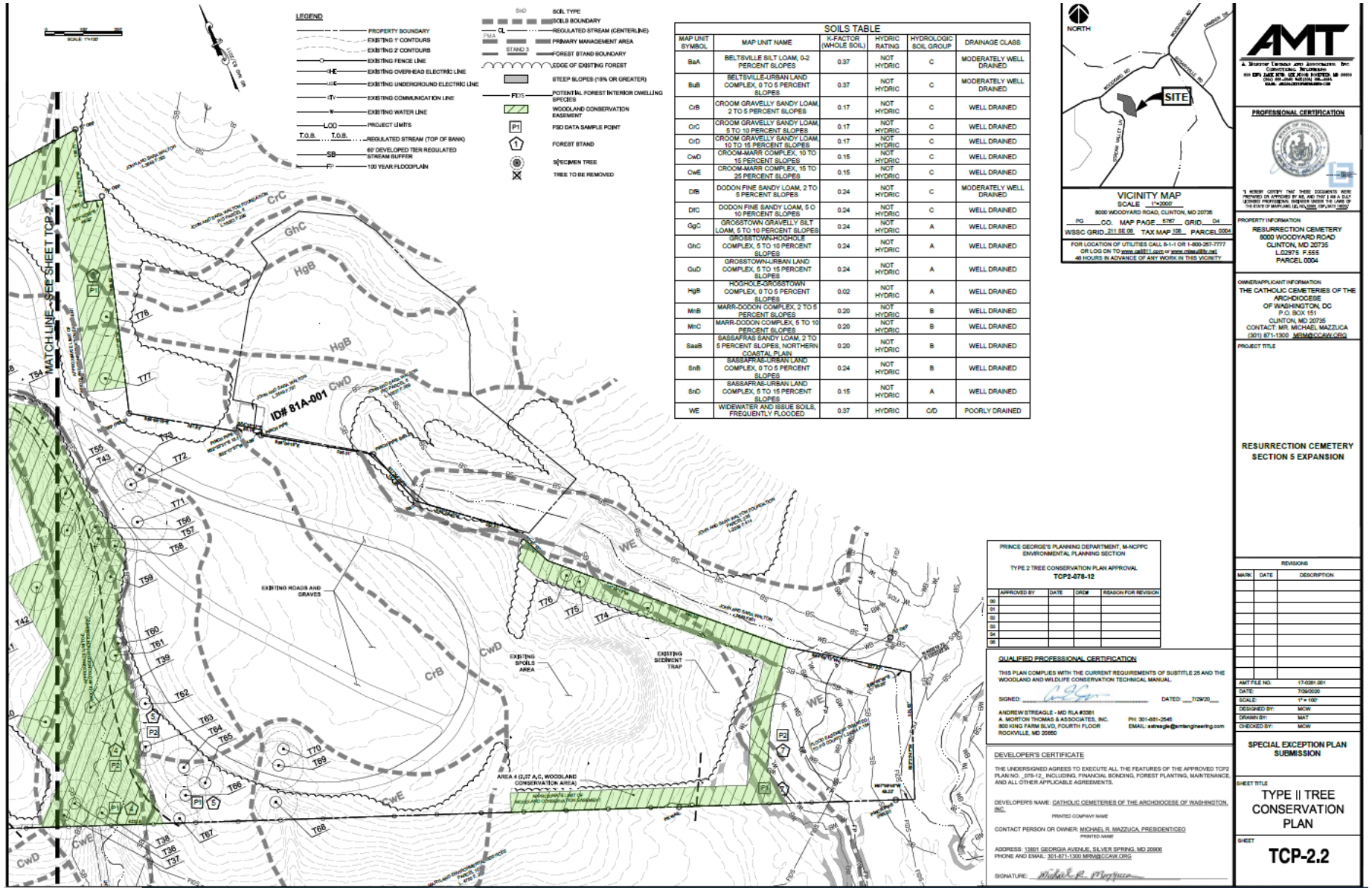

SOILS TABLE					
MAP UNIT SYMBOL	MAP UNIT NAME	K-FACTOR (WHOLE SOIL)	HYDRIC RATING	HYDROLOGIC SOIL GROUP	DRAINAGE CLASS
BaA	BELTSVILLE SILT LOAM, 0-2 PERCENT SLOPES	0.37	NOT HYDRIC	C	MODERATELY WELL DRAINED
BuB	BELTSVILLE-URBAN LAND COMPLEX, 0 TO 5 PERCENT SLOPES	0.37	NOT HYDRIC	C	MODERATELY WELL DRAINED
CrB	CROOM GRAVELLY SANDY LOAM, 2 TO 5 PERCENT SLOPES	0.17	NOT HYDRIC	C	WELL DRAINED
CrC	CROOM GRAVELLY SANDY LOAM, 5 TO 10 PERCENT SLOPES	0.17	NOT HYDRIC	C	WELL DRAINED
CrD	CROOM GRAVELLY SANDY LOAM, 10 TO 15 PERCENT SLOPES	0.17	NOT HYDRIC	C	WELL DRAINED
CwD	CROOM-MARR COMPLEX, 10 TO 15 PERCENT SLOPES	0.15	NOT HYDRIC	C	WELL DRAINED
CwE	CROOM-MARR COMPLEX, 15 TO 25 PERCENT SLOPES	0.15	NOT HYDRIC	C	WELL DRAINED
DfB	DODON FINE SANDY LOAM, 2 TO 5 PERCENT SLOPES	0.24	NOT HYDRIC	C	MODERATELY WELL DRAINED
DfC	DODON FINE SANDY LOAM, 5 O 10 PERCENT SLOPES	0.24	NOT HYDRIC	C	WELL DRAINED
GgC	GROSSTOWN GRAVELLY SILT LOAM, 5 TO 10 PERCENT SLOPES	0.24	NOT HYDRIC	A	WELL DRAINED
GhC	GROSSTOWN/HOGHOLE COMPLEX, 5 TO 10 PERCENT SLOPES	0.24	NOT HYDRIC	A	WELL DRAINED
GuD	GROSSTOWN-URBAN LAND COMPLEX, 5 TO 15 PERCENT SLOPES	0.24	NOT HYDRIC	A	WELL DRAINED
HgB	HOGHOLE-GROSSTOWN COMPLEX, 0 TO 5 PERCENT SLOPES	0.02	NOT HYDRIC	A	WELL DRAINED
MnB	MARR-DODON COMPLEX, 2 TO 5 PERCENT SLOPES	0.20	NOT HYDRIC	B	WELL DRAINED
MnC	MARR-DODON COMPLEX, 5 TO 10 PERCENT SLOPES	0.20	NOT HYDRIC	B	WELL DRAINED
SaaB	SASSAFRAS SANDY LOAM, 2 TO 5 PERCENT SLOPES, NORTHERN COASTAL PLAIN	0.20	NOT HYDRIC	B	WELL DRAINED
SnB	SASSAFRAS-URBAN LAND COMPLEX, 0 TO 5 PERCENT SLOPES	0.24	NOT HYDRIC	B	WELL DRAINED
SnD	SASSAFRAS-URBAN LAND COMPLEX, 5 TO 15 PERCENT SLOPES	0.15	NOT HYDRIC	A	WELL DRAINED
WE	WIDEWATER AND ISSUE SOILS, FREQUENTLY FLOODED	0.37	HYDRIC	C/D	POORLY DRAINED

9/10/2020

DRD THE DEVELOPMENT REVIEW DIVISION

LANDSCAPE PLAN

9/10/2020

DRD THE DEVELOPMENT REVIEW DIVISION

LANDSCAPE PLAN (CONTINUED)

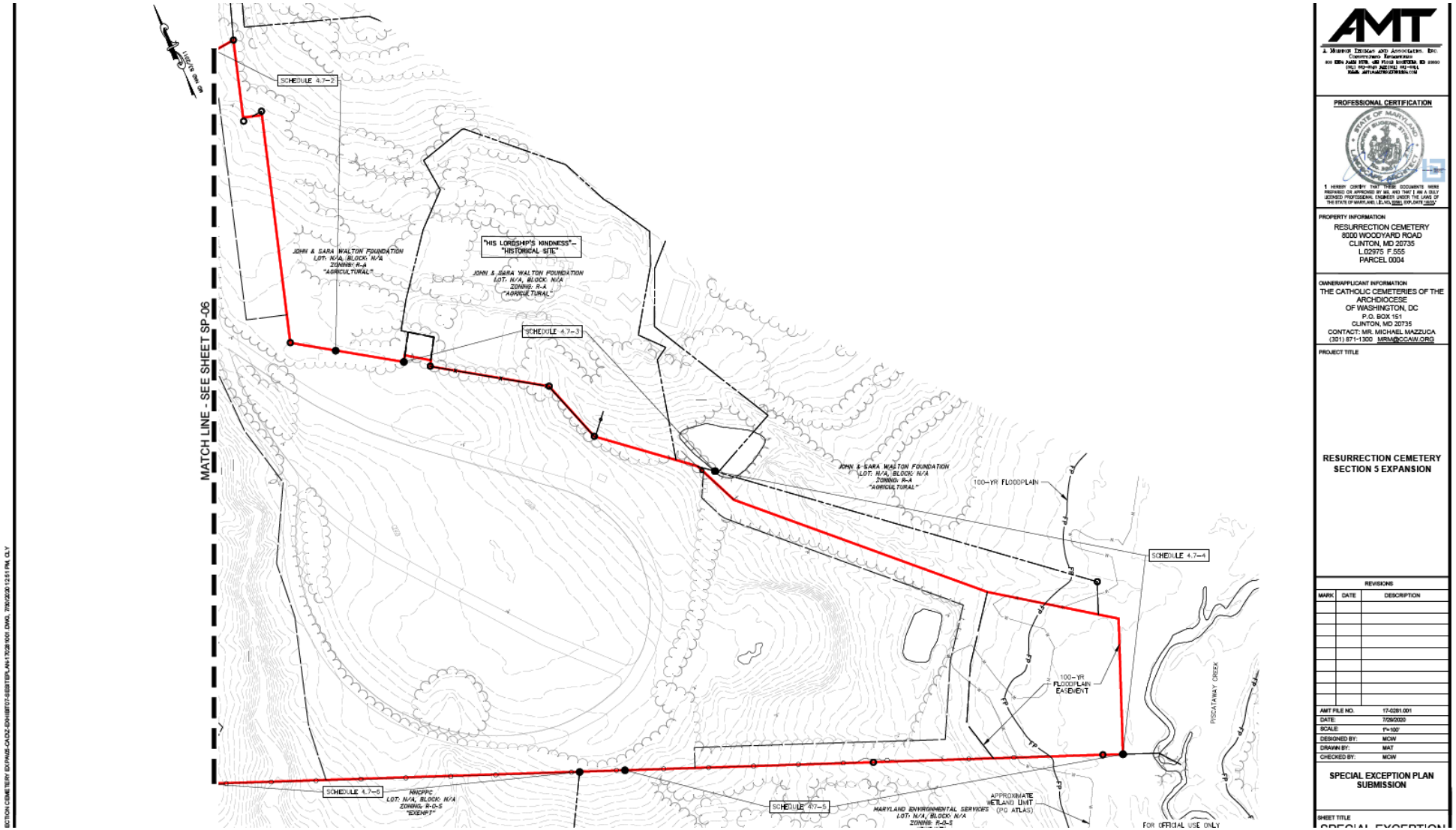

LANDSCAPE PLAN SCHEDULES

WOODYARD ROAD TO WALTON FOUNDATION PROPERTY

SECTION 4.7-1
BUFFERING INCOMPATIBLE USES REQUIREMENTS

1) GENERAL PLAN DESIGNATION: X DEVELOPED TIER, CORRIDOR NODE OR CENTER; ___ DEVELOPING OR RURAL TIER
2) USE OF PROPOSED DEVELOPMENT: CEMETERY
3) IMPACT OF PROPOSED DEVELOPMENT: L
4) USE OF ADJOINING DEVELOPMENT: S.F.D.
5) IMPACT OF ADJACENT DEVELOPMENT: S.F.D.
6) MINIMUM REQUIRED BUFFERYARD (A, B, C, D OR E): ___A X B___C___D___E
7) MINIMUM REQUIRED BUILDING SETBACK: 30 FEET
8) MINIMUM REQUIRED WIDTH OF LANDSCAPE YARD: 20 FEET
(THE REQUIRED SETBACK AND LANDSCAPE YARD MAY BE REDUCED BY FIFTY PERCENT (50%) IN THE DEVELOPED TIER, CORRIDOR NODE OR CENTER WHEN A SIX (6) FOOT HIGH FENCE OR WALL IS PROVIDED.)
9) LINEAR FEET OF BUFFER STRIP REQUIRED ALONG PROPERTY LINE AND RIGHT-OF-WAY: 2000+ FEET
10) PERCENTAGE OF REQUIRED BUFFERYARD OCCUPIED BY EXISTING TREES: 100 %
11) IS A SIX (6) FOOT HIGH FENCE OR WALL INCLUDED IN BUFFERYARD? ___YES X NO
(THE REQUIRED PLANT MATERIAL MAY BE REDUCED BY FIFTY PERCENT (50%) WHEN A SIX (6) FOOT HIGH FENE OR WALL IS PROVIDED.)
12) TOTAL NUMBER OF PLANT UNITS REQUIRED IN BUFFER STRIP: N/A P.U.
13) TOTAL NUMBER OF PLANT UNITS PROVIDED: SHADE TREES 0 X 10 P.U.= 0 P.U.; EVERGREEN TREES 0 X 5 P.U.= 0 P.U.; ORNAMENTAL TREES 0 X 5 P.U.= 0 P.U.; SHRUBS 0 X 1 P.U.= 0 P.U.; TOTAL 0 P.U.
N/A EXISTING WOODLANDS

WALTON FOUNDATION PROPERTY: S.P.D., FARM USE (L) AND HORSE KEEPING (M)

SECTION 4.7-2
BUFFERING INCOMPATIBLE USES REQUIREMENTS

1) GENERAL PLAN DESIGNATION: X DEVELOPED TIER, CORRIDOR NODE OR CENTER; ___ DEVELOPING OR RURAL TIER
2) USE OF PROPOSED DEVELOPMENT: CEMETERY
3) IMPACT OF PROPOSED DEVELOPMENT: L
4) USE OF ADJOINING DEVELOPMENT: S.F.D.
5) IMPACT OF ADJACENT DEVELOPMENT: S.F.D.
6) MINIMUM REQUIRED BUFFERYARD (A, B, C, D OR E): ___A X B___C___D___E
7) MINIMUM REQUIRED BUILDING SETBACK: 30 FEET
8) MINIMUM REQUIRED WIDTH OF LANDSCAPE YARD: 20 FEET
(THE REQUIRED SETBACK AND LANDSCAPE YARD MAY BE REDUCED BY FIFTY PERCENT (50%) IN THE DEVELOPED TIER, CORRIDOR NODE OR CENTER WHEN A SIX (6) FOOT HIGH FENCE OR WALL IS PROVIDED.)
9) LINEAR FEET OF BUFFER STRIP REQUIRED ALONG PROPERTY LINE AND RIGHT-OF-WAY: 1490.00 FEET
10) PERCENTAGE OF REQUIRED BUFFERYARD OCCUPIED BY EXISTING TREES: 100 %
11) IS A SIX (6) FOOT HIGH FENCE OR WALL INCLUDED IN BUFFERYARD? ___YES X NO
(THE REQUIRED PLANT MATERIAL MAY BE REDUCED BY FIFTY PERCENT (50%) WHEN A SIX (6) FOOT HIGH FENE OR WALL IS PROVIDED.)
12) TOTAL NUMBER OF PLANT UNITS REQUIRED IN BUFFER STRIP: 1192 P.U.
13) TOTAL NUMBER OF PLANT UNITS PROVIDED: SHADE TREES 0 X 10 P.U.= 0 P.U.; EVERGREEN TREES 0 X 5 P.U.= 0 P.U.; ORNAMENTAL TREES 0 X 5 P.U.= 0 P.U.; SHRUBS 0 X 1 P.U.= 0 P.U.; TOTAL 0 P.U.
N/A EXISTING WOODLANDS

ADJACENT TO HISTORIC SITE

SECTION 4.7-3
BUFFERING INCOMPATIBLE USES REQUIREMENTS

1) GENERAL PLAN DESIGNATION: X DEVELOPED TIER, CORRIDOR NODE OR CENTER; ___ DEVELOPING OR RURAL TIER
2) USE OF PROPOSED DEVELOPMENT: CEMETERY
3) IMPACT OF PROPOSED DEVELOPMENT: L
4) USE OF ADJOINING DEVELOPMENT: HISTORIC SITE
5) IMPACT OF ADJACENT DEVELOPMENT: HISTORIC
6) MINIMUM REQUIRED BUFFERYARD (A, B, C, D OR E): ___A___B___C X D___E
7) MINIMUM REQUIRED BUILDING SETBACK: 50 FEET
8) MINIMUM REQUIRED WIDTH OF LANDSCAPE YARD: 40 FEET
(THE REQUIRED SETBACK AND LANDSCAPE YARD MAY BE REDUCED BY FIFTY PERCENT (50%) IN THE DEVELOPED TIER, CORRIDOR NODE OR CENTER WHEN A SIX (6) FOOT HIGH FENCE OR WALL IS PROVIDED.)
9) LINEAR FEET OF BUFFER STRIP REQUIRED ALONG PROPERTY LINE AND RIGHT-OF-WAY: 791.00 FEET; AC 05018 WAS APPROVED FOR ROSP SE 135/03
10) PERCENTAGE OF REQUIRED BUFFERYARD OCCUPIED BY EXISTING TREES: 0 %
11) IS A SIX (6) FOOT HIGH FENCE OR WALL INCLUDED IN BUFFERYARD? (ON CEMETERY LAND) ___YES X NO
(THE REQUIRED PLANT MATERIAL MAY BE REDUCED BY FIFTY PERCENT (50%) WHEN A SIX (6) FOOT HIGH FENE OR WALL IS PROVIDED.)
12) TOTAL NUMBER OF PLANT UNITS REQUIRED IN BUFFER STRIP: 1256 P.U.
13) TOTAL NUMBER OF PLANT UNITS PROVIDED: SHADE TREES 0 X 10 P.U.= 0 P.U.; EVERGREEN TREES 0 X 5 P.U.= 0 P.U.; ORNAMENTAL TREES 0 X 5 P.U.= 0 P.U.; SHRUBS 0 X 1 P.U.= 0 P.U.; TOTAL 0 P.U.
14) AC 04018 WAS APPROVED FOR ROSP SE-1135/02

NOTE: ALL PLANTING REQUIRED BY THE PREVIOUSLY APPROVED/CERTIFIED LANDSCAPE PLAN ARE PRESENT AND LIVING

WALTON FOUNDATION PROPERTY (HISTORIC SITE TO M.E.S. PROP)
USES: F.S.D., FARM USE (L) AND KEEPING OF HORSES (M)

SECTION 4.7-4
BUFFERING INCOMPATIBLE USES REQUIREMENTS

1) GENERAL PLAN DESIGNATION: X DEVELOPED TIER, CORRIDOR NODE OR CENTER; ___ DEVELOPING OR RURAL TIER
2) USE OF PROPOSED DEVELOPMENT: CEMETERY
3) IMPACT OF PROPOSED DEVELOPMENT: L
4) USE OF ADJOINING DEVELOPMENT: USE S.P.D.
5) IMPACT OF ADJACENT DEVELOPMENT: S.P.D.
6) MINIMUM REQUIRED BUFFERYARD (A, B, C, D OR E): ___A X B___C___D___E
7) MINIMUM REQUIRED BUILDING SETBACK: 30 FEET
8) MINIMUM REQUIRED WIDTH OF LANDSCAPE YARD: 20 FEET
(THE REQUIRED SETBACK AND LANDSCAPE YARD MAY BE REDUCED BY FIFTY PERCENT (50%) IN THE DEVELOPED TIER, CORRIDOR NODE OR CENTER WHEN A SIX (6) FOOT HIGH FENCE OR WALL IS PROVIDED.)
9) LINEAR FEET OF BUFFER STRIP REQUIRED ALONG PROPERTY LINE AND RIGHT-OF-WAY: 1441.00 FEET
10) PERCENTAGE OF REQUIRED BUFFERYARD OCCUPIED BY EXISTING TREES: 100 %
11) IS A SIX (6) FOOT HIGH FENCE OR WALL INCLUDED IN BUFFERYARD? ___YES X NO
(THE REQUIRED PLANT MATERIAL MAY BE REDUCED BY FIFTY PERCENT (50%) WHEN A SIX (6) FOOT HIGH FENE OR WALL IS PROVIDED.)
12) TOTAL NUMBER OF PLANT UNITS REQUIRED IN BUFFER STRIP: 1153 P.U.
13) TOTAL NUMBER OF PLANT UNITS PROVIDED: SHADE TREES 0 X 10 P.U.= 0 P.U.; EVERGREEN TREES 0 X 5 P.U.= 0 P.U.; ORNAMENTAL TREES 0 X 5 P.U.= 0 P.U.; SHRUBS 0 X 1 P.U.= 0 P.U.; TOTAL 0 P.U.
N/A EXISTING WOODLANDS

M.E.S. PROPERTY: FARM USE(L)

SECTION 4.7-5
BUFFERING INCOMPATIBLE USES REQUIREMENTS

1) GENERAL PLAN DESIGNATION: X DEVELOPED TIER, CORRIDOR NODE OR CENTER; ___ DEVELOPING OR RURAL TIER
2) USE OF PROPOSED DEVELOPMENT: CEMETERY
3) IMPACT OF PROPOSED DEVELOPMENT: L
4) USE OF ADJOINING DEVELOPMENT: FARM USE
5) IMPACT OF ADJACENT DEVELOPMENT: L
6) MINIMUM REQUIRED BUFFERYARD (A, B, C, D OR E): ___A X B___C___D___E
7) MINIMUM REQUIRED BUILDING SETBACK: 30 FEET
8) MINIMUM REQUIRED WIDTH OF LANDSCAPE YARD: 20 FEET
(THE REQUIRED SETBACK AND LANDSCAPE YARD MAY BE REDUCED BY FIFTY PERCENT (50%) IN THE DEVELOPED TIER, CORRIDOR NODE OR CENTER WHEN A SIX (6) FOOT HIGH FENCE OR WALL IS PROVIDED.)
9) LINEAR FEET OF BUFFER STRIP REQUIRED ALONG PROPERTY LINE AND RIGHT-OF-WAY: 1350.00 FEET; AC 05018 WAS APPROVED FOR ROSP SE 135/03
10) PERCENTAGE OF REQUIRED BUFFERYARD OCCUPIED BY EXISTING TREES: 100 %
11) IS A SIX (6) FOOT HIGH FENCE OR WALL INCLUDED IN BUFFERYARD? (ON CEMETERY LAND) ___YES X NO
(THE REQUIRED PLANT MATERIAL MAY BE REDUCED BY FIFTY PERCENT (50%) WHEN A SIX (6) FOOT HIGH FENE OR WALL IS PROVIDED.)
12) TOTAL NUMBER OF PLANT UNITS REQUIRED IN BUFFER STRIP: 1080 P.U.
13) TOTAL NUMBER OF PLANT UNITS PROVIDED: SHADE TREES 0 X 10 P.U.= 0 P.U.; EVERGREEN TREES 0 X 5 P.U.= 0 P.U.; ORNAMENTAL TREES 0 X 5 P.U.= 0 P.U.; SHRUBS 0 X 1 P.U.= 0 P.U.; TOTAL 0 P.U.
N/A EXISTING WOODLANDS

Schedule 4.3-1
Parking Lot Perimeter Landscape Strip for Parking Lots 7,000 Square Feet or Larger

Linear feet of parking lot perimeter adjacent to property line:

1) General Plan designation:	____Developed Tier, Corridor Node or Center	___X__Developing Tier	____Rural Tier
2) Option selected:	1, 2, or 3:____	1 or 2:__1__	1 or 2:____
3) Width of perimeter strip required:	____feet	__5__feet	____feet
4) Width of perimeter strip provided:	____feet	__20__feet	____feet
5) Plant material required:	____shade trees	__8__shade trees	____shade trees
	____shrubs	__24__shrubs	____shrubs
6) Total plant material provided:	____shade trees	__8__shade trees	____shade trees
	____shrubs	__24__shrubs	____shrubs
	____existing shade trees	__0__existing shade trees	____existing shade trees

PARCEL I, MOUNT AIRY ESTATES
MNCPPC PARK PARCEL (L.)(NO ACTIVE FACILITIES)

SECTION 4.7-6
BUFFERING INCOMPATIBLE USES REQUIREMENTS

1) GENERAL PLAN DESIGNATION: X DEVELOPED TIER, CORRIDOR NODE OR CENTER; ___ DEVELOPING OR RURAL TIER
2) USE OF PROPOSED DEVELOPMENT: CEMETERY
3) IMPACT OF PROPOSED DEVELOPMENT: L
4) USE OF ADJOINING DEVELOPMENT: PARK
5) IMPACT OF ADJACENT DEVELOPMENT: L
6) MINIMUM REQUIRED BUFFERYARD (A, B, C, D OR E): ___A X B___C___D___E
7) MINIMUM REQUIRED BUILDING SETBACK: 30 FEET
8) MINIMUM REQUIRED WIDTH OF LANDSCAPE YARD: 20 FEET
(THE REQUIRED SETBACK AND LANDSCAPE YARD MAY BE REDUCED BY FIFTY PERCENT (50%) IN THE DEVELOPED TIER, CORRIDOR NODE OR CENTER WHEN A SIX (6) FOOT HIGH FENCE OR WALL IS PROVIDED.)
9) LINEAR FEET OF BUFFER STRIP REQUIRED ALONG PROPERTY LINE AND RIGHT-OF-WAY: 1255.00 FEET
10) PERCENTAGE OF REQUIRED BUFFERYARD OCCUPIED BY EXISTING TREES: 100 %
11) IS A SIX (6) FOOT HIGH FENCE OR WALL INCLUDED IN BUFFERYARD? ___YES X NO
(THE REQUIRED PLANT MATERIAL MAY BE REDUCED BY FIFTY PERCENT (50%) WHEN A SIX (6) FOOT HIGH FENE OR WALL IS PROVIDED.)
12) TOTAL NUMBER OF PLANT UNITS REQUIRED IN BUFFER STRIP: 1004 P.U.
13) TOTAL NUMBER OF PLANT UNITS PROVIDED: SHADE TREES 0 X 10 P.U.= 0 P.U.; EVERGREEN TREES 0 X 5 P.U.= 0 P.U.; ORNAMENTAL TREES 0 X 5 P.U.= 0 P.U.; SHRUBS 0 X 1 P.U.= 0 P.U.; TOTAL 0 P.U.
N/A EXISTING WOODLANDS

MOUNT AIRY ESTATES FROM
WOODYARD RD. TO PARCEL I (PARK PARCEL)

SECTION 4.7-7
BUFFERING INCOMPATIBLE USES REQUIREMENTS

1) GENERAL PLAN DESIGNATION: X DEVELOPED TIER, CORRIDOR NODE OR CENTER; ___ DEVELOPING OR RURAL TIER
2) USE OF PROPOSED DEVELOPMENT: CEMETERY
3) IMPACT OF PROPOSED DEVELOPMENT: L
4) USE OF ADJOINING DEVELOPMENT: S.F.D. AND HOA OPEN SPACE (PARCEL R) (PARK, NO ACTIVE FACILITIES)
5) IMPACT OF ADJACENT DEVELOPMENT: USE S.F.D.
6) MINIMUM REQUIRED BUFFERYARD (A, B, C, D OR E): ___A X B___C___D___E
7) MINIMUM REQUIRED BUILDING SETBACK: 30 FEET
8) MINIMUM REQUIRED WIDTH OF LANDSCAPE YARD: 20 FEET
(THE REQUIRED SETBACK AND LANDSCAPE YARD MAY BE REDUCED BY FIFTY PERCENT (50%) IN THE DEVELOPED TIER, CORRIDOR NODE OR CENTER WHEN A SIX (6) FOOT HIGH FENCE OR WALL IS PROVIDED.)
9) LINEAR FEET OF BUFFER STRIP REQUIRED ALONG PROPERTY LINE AND RIGHT-OF-WAY: 2250.00 FEET
10) PERCENTAGE OF REQUIRED BUFFERYARD OCCUPIED BY EXISTING TREES: 100 %
11) IS A SIX (6) FOOT HIGH FENCE OR WALL INCLUDED IN BUFFERYARD? ___YES X NO
(THE REQUIRED PLANT MATERIAL MAY BE REDUCED BY FIFTY PERCENT (50%) WHEN A SIX (6) FOOT HIGH FENE OR WALL IS PROVIDED.)
12) TOTAL NUMBER OF PLANT UNITS REQUIRED IN BUFFER STRIP: 1800 P.U.
13) TOTAL NUMBER OF PLANT UNITS PROVIDED: SHADE TREES 0 X 10 P.U.= 0 P.U.; EVERGREEN TREES 0 X 5 P.U.= 0 P.U.; ORNAMENTAL TREES 0 X 5 P.U.= 0 P.U.; SHRUBS 0 X 1 P.U.= 0 P.U.; TOTAL 0 P.U.
N/A EXISTING WOODLANDS

Schedule 4.3-2
Interior Planting for Parking Lots 7,000 Square Feet or Larger

1) Parking Lot Area (see Figure 4.3-7): 10,800 square feet
2) Interior landscaped area required: __8__% __864__square feet
3) Interior landscaped area provided: __11__% __965__square feet
4) Minimum number of shade trees required:
(1 per 300 square feet of interior planting area provided) __3.2__shade trees
or
(1 per 200 square feet of interior planting area provided) __4.8__shade trees
5) Number of shade trees provided: __4__shade trees
6) Is a minimum of 160 square feet of contiguous pervious land area provided per shade tree? __X__yes ____no
7) Is there a planting island on average every 10 spaces? __X__yes ____no
8) Is a curb or wheel stop provided for all parking spaces abutting a planting or pedestrian area? __X__yes ____no
9) Are planting islands that are either parallel or perpendicular to parking spaces on both sides a minimum of 9 feet wide? __X__yes ____no
10) Is a planting island that is perpendicular to parking spaces on one side a minimum of 6 feet wide? __X__yes ____no
11) For parking lots 50,000 square feet or larger:
a) Is there a 9-foot-wide planting island perpendicular to parking for every 2 bays? ____yes ____no
or
b) Is the number of shade trees required increased? (1 per 200 square feet of interior planting area provided) ____yes ____no

FOR OFFICIAL USE ONLY
OR I hereby certifies that this plan meets conditions of final approval by the Planning Board, its designee or the District Council.
M-NCPPC APPROVAL

PROJECT NAME: Resurrection Cemetery - Section 5 Expansion
PROJECT NUMBER: SE-4823
For conditions of Approval see the Plan Data Sheet or Approval Sheet. Amendment controls must be included in the Project Manual.

AMT
A Michael Michael Mazzuca Associates, Inc.
Consulting Engineers
800 Kent Island Blvd. Suite 100 Kent Island, MD 21651
(410) 604-2400 Main (410) 604-2404
Email: mail@amtengineers.com

PROFESSIONAL CERTIFICATION
I HEREBY CERTIFY THAT THESE DOCUMENTS WERE PREPARED OR APPROVED BY ME, AND THAT I AM A DULY LICENSED PROFESSIONAL ENGINEER UNDER THE LAWS OF THE STATE OF MARYLAND, LICENSE NO. 15261, EXPIRES 09/01/2020

PROPERTY INFORMATION
RESURRECTION CEMETERY
8000 WOODYARD ROAD
CLINTON, MD 20735
L.02975 F.555
PARCEL 0004

OWNER/APPLICANT INFORMATION
THE CATHOLIC CEMETERIES OF THE ARCHDIOCESE OF WASHINGTON, DC
P.O. BOX 151
CLINTON, MD 20735
CONTACT: MR. MICHAEL MAZZUCA
(301) 871-1309 MRM@CCAW.ORG

PROJECT TITLE
RESURRECTION CEMETERY
SECTION 5 EXPANSION

REVISIONS

MARK	DATE	DESCRIPTION

AMT FILE NO.	17-0091.001
DATE:	7/10/2020
SCALE:	N/A
DESIGNED BY:	MCW
DRAWN BY:	MAT
CHECKED BY:	MCW

SPECIAL EXCEPTION PLAN SUBMISSION

SHEET TITLE
SPECIAL EXCEPTION LANDSCAPE PLAN SE-4823

SHEET
SP-08