






Plan Prince George's 2035 Transition Map

Landscape Manual





Plan Prince George's 2035 Approved General Plan Centers

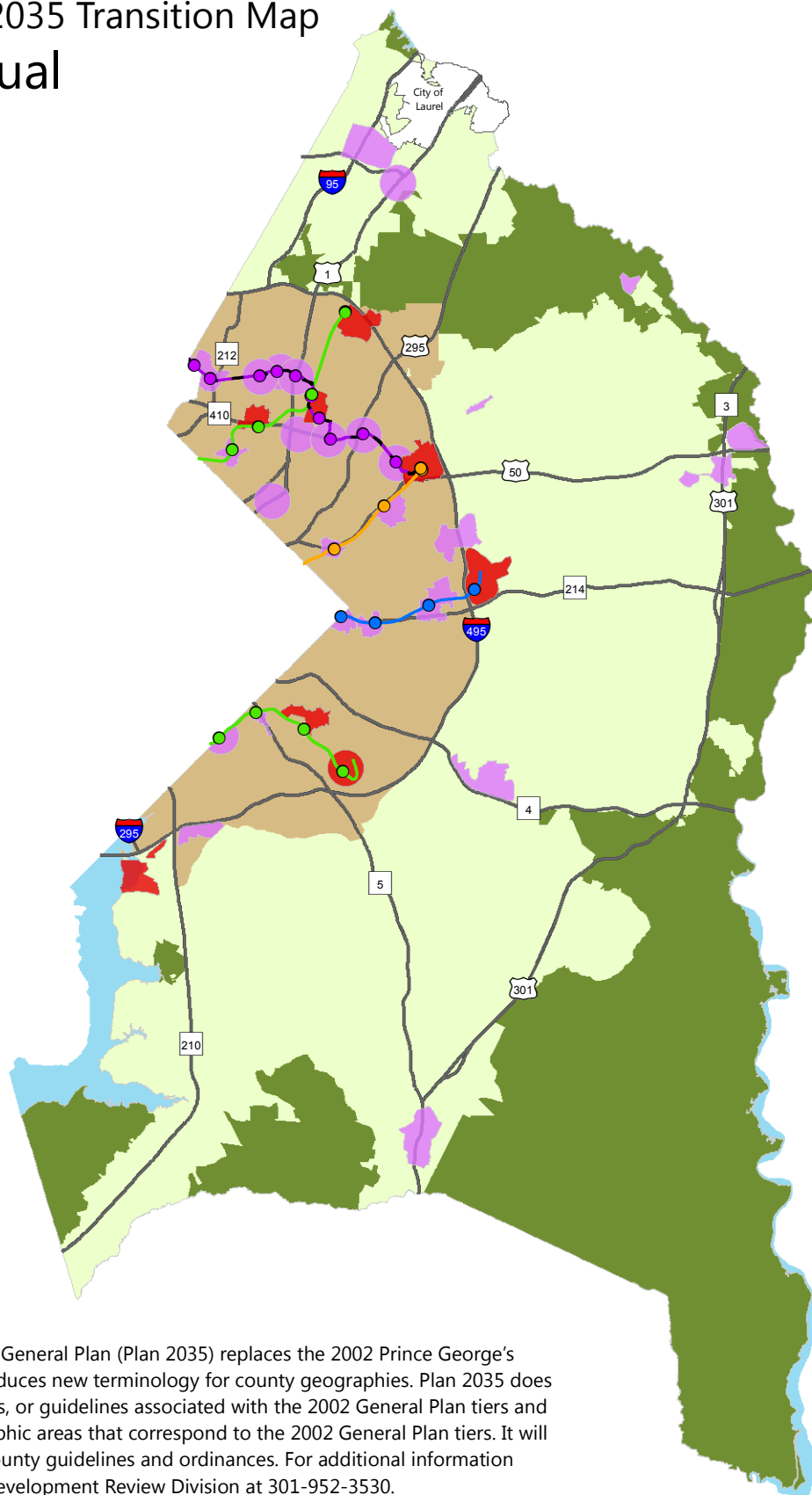
-  Regional Transit Districts
-  Local Centers

2002 General Plan Tiers

-  Developed
-  Developing
-  Rural

Rail Transit Lines & Stations

-  Metro Blue Line
-  Metro Green Line
-  Metro Orange Line
-  MTA Purple Line (Proposed)



The Plan Prince George's 2035 Approved General Plan (Plan 2035) replaces the 2002 Prince George's County Approved General Plan and introduces new terminology for county geographies. Plan 2035 does not change existing laws, fees, ordinances, or guidelines associated with the 2002 General Plan tiers and corridors. This map identifies the geographic areas that correspond to the 2002 General Plan tiers. It will facilitate continued implementation of county guidelines and ordinances. For additional information regarding this map, please contact the Development Review Division at 301-952-3530.



The Maryland-National Capital
Park & Planning Commission
Prince George's County Planning Department
Geographic Information System

0 5 10
Miles

Created by: KG-CWPD, 1/28/2015



This map may not be reproduced, stored in a retrieval system, or transmitted by any form including electronic or by photo reproduction without the express written permission of The Maryland-National Capital Park and Planning Commission. For more information, contact the Prince George's County Planning Department in Upper Marlboro, Maryland.