




# Plan Prince George's 2035 Transition Map






## Adequate Public Pedestrian and Bikeway Facility Areas

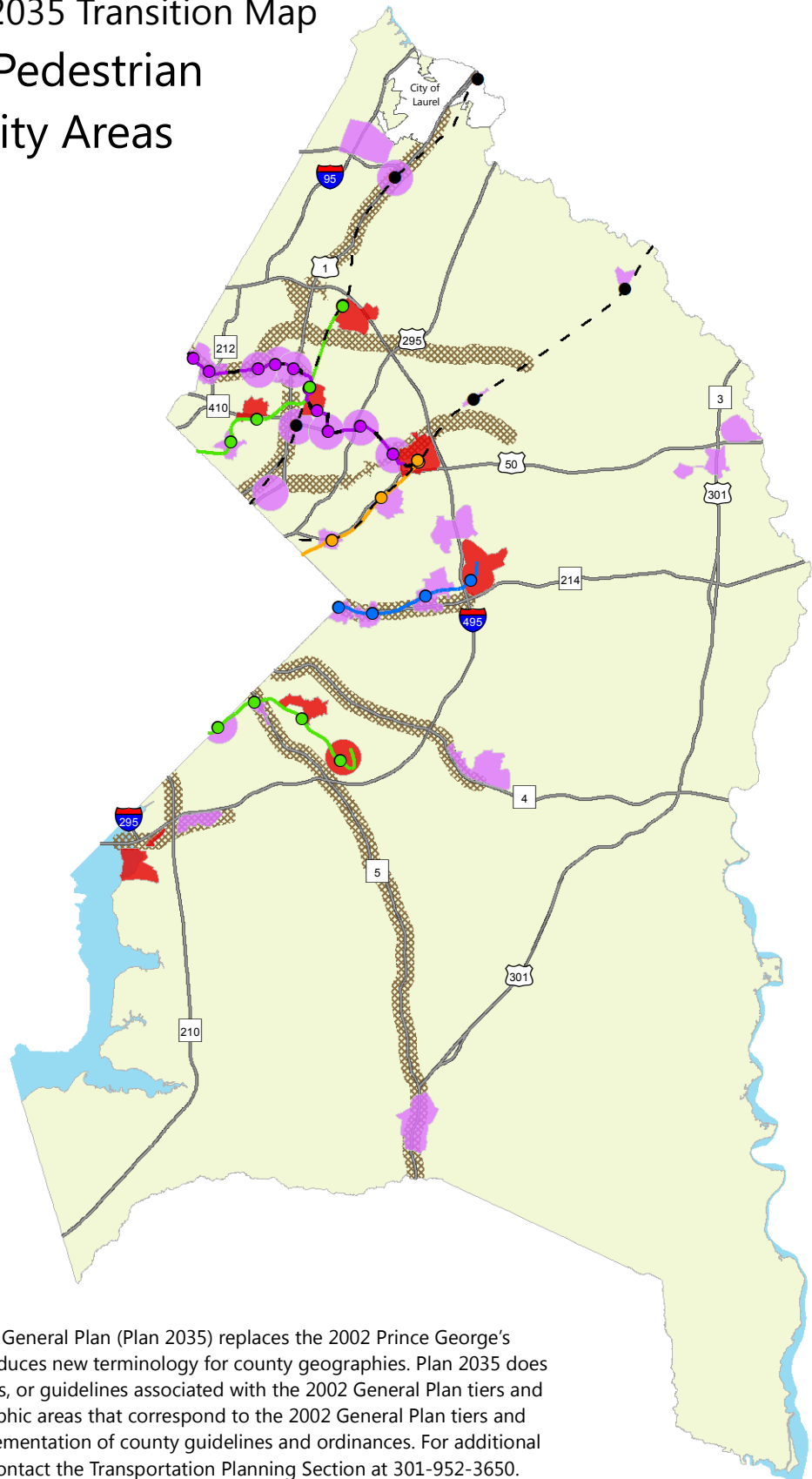
 2002 General Plan Corridor

### Plan Prince George's 2035 Approved General Plan Centers

-  Regional Transit Districts
-  Local Centers

### Rail Transit Lines & Stations

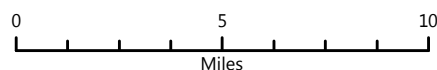
-  Metro Blue Line
-  Metro Green Line
-  Metro Orange Line
-  MTA Purple Line (Proposed)
-  MARC



The Plan Prince George's 2035 Approved General Plan (Plan 2035) replaces the 2002 Prince George's County Approved General Plan and introduces new terminology for county geographies. Plan 2035 does not change existing laws, fees, ordinances, or guidelines associated with the 2002 General Plan tiers and corridors. This map identifies the geographic areas that correspond to the 2002 General Plan tiers and corridors. It will facilitate continued implementation of county guidelines and ordinances. For additional information regarding this map, please contact the Transportation Planning Section at 301-952-3650.



The Maryland-National Capital  
Park & Planning Commission  
Prince George's County Planning Department  
Geographic Information System



Created by: KG-CWPD, 1/28/2015



This map may not be reproduced, stored in a retrieval system, or transmitted by any form including electronic or by photo reproduction without the express written permission of The Maryland-National Capital Park and Planning Commission. For more information, contact the Prince George's County Planning Department in Upper Marlboro, Maryland.