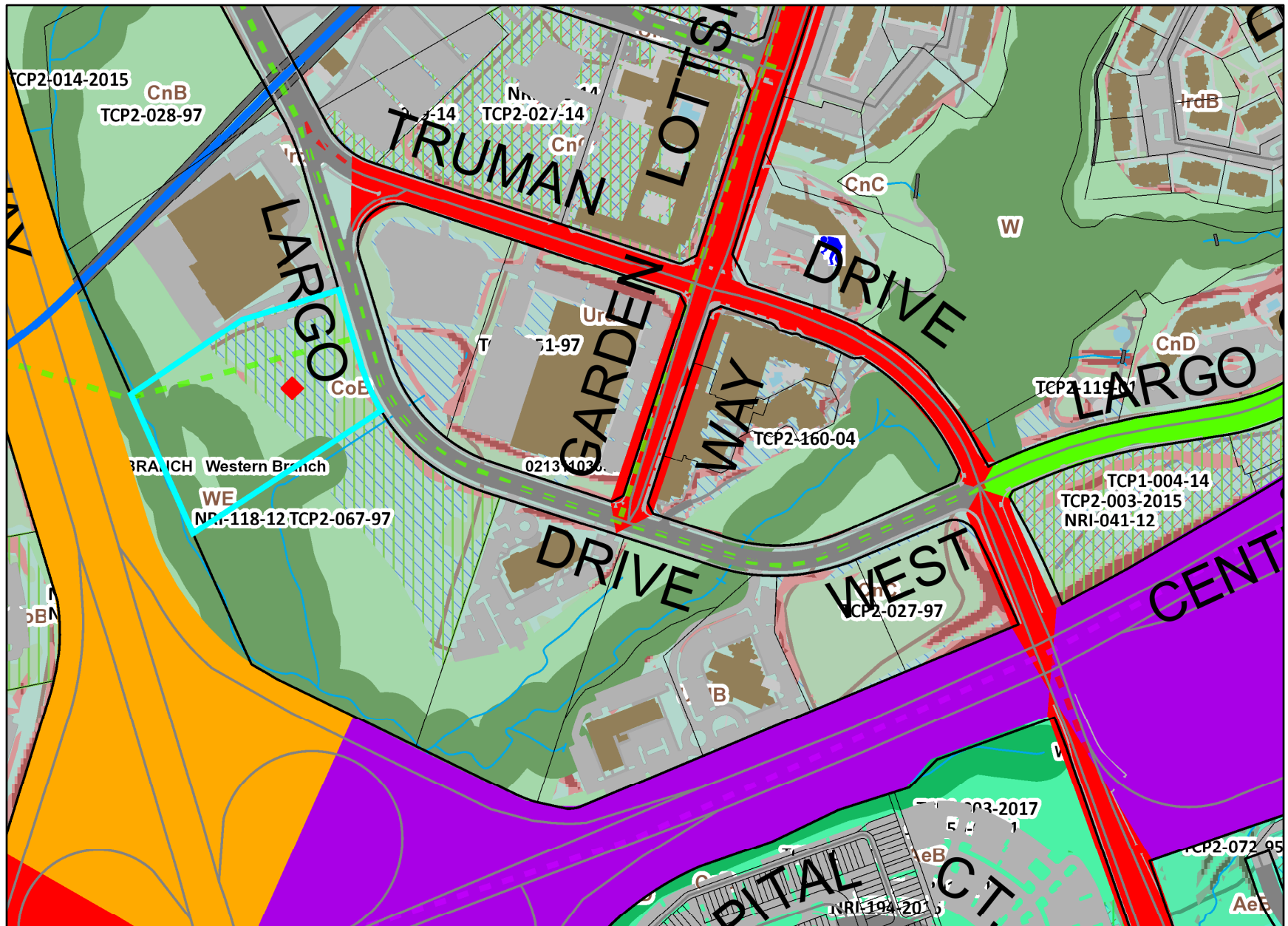


8.5X11_Landscape



Property

Road Casings



Property



Transportation

Rail Transit



Blue Line (Metro)



Green Line (Metro)



Orange Line (Metro)



Purple Line (MTA)



Camden Line (MARC)



Penn Line (MARC)



Camden Line (Amtrak)



Penn Line (Amtrak)

Street Centerline



Master Plan Trails



Park Trail and Shared Use Path



Park Trail and Shared Use Path, Planned



Bicycle Lane



Bicycle Lane, Planned



Shared Lane



Shared Lane, Planned



Walking and Equestrian Trail



Walking and Equestrian Trail, Planned



Water Trail



Water Trail, Planned

Scenic and Historic Road



Historic



Scenic

Scenic and Historic

Sidewalk (2017)



Master Plan Right of Way



Arterial



Collector



Expressway



Freeway



Industrial



Major Collector



Primary

Bridge (2017)



Pavement (2017)



Street



Parking

POI

Airports



Day Care Centers



Fire Stations



Hospitals



Libraries



Liquor Stores



Senior Retirement Communities



Pawn Shops



Police Stations



Post Offices



Religious Institutions



Schools



Shopping Centers



Train Stations



Existing



Proposed

Environmental

Brownfield and Superfund Site (EPA)



BROWNFIELDS PROPERTY



SUPERFUND (NON-NPL)



SUPERFUND NPL

Stream Center and Drainage (2017)



Environmental Strategy Area



1



2



3



4 (I-D-O and L-D-O)



4 (R-C-O)

Floodplain (FEMA - 2016)



Regulatory Floodway



Regulatory Floodway

- Open Water
- 0.2% Annual Chance Flood Hazard
- Area with Reduced Risk Due to Levee
- Area of Minimal Flood Hazard

Green Infrastructure Plan (2005)

- Evaluation Area
- Network Gap
- Regulated Area

Green Infrastructure Plan (2017)

- Regulated Area
- Evaluation Area

Impervious Surface (2017)

- Asphalt
- Athletic
- Bridge - Asphalt
- Bridge - Concrete
- Bridge - Paved
- Bridge - Uncertain
- Bridge - Wood
- Buildings
- Concrete
- Dam
- Paved
- Gravel
- Helipad
- Patio
- Pool
- Substation
- Smokestacks
- Storage Tank
- Track



Wood

Marlboro Clay



Evaluation_Zone



Present

Mount Vernon Viewshed Area of Primary Concern



Natural Resource Inventory



Potential Forested Interior Dwelling Specie (DNR)



Sensitive Species Review (DNR)



Stronghold Watershed (DNR)



1; 2

Slope (2014)



15% and 25%



Greater Than 25%

Soil (NRCS)



Tier II Catchment (MDE)



Tier II Stream Segment (MDE)



Tree Canopy (2017)



Tree Conservation Plan 1



Tree Conservation Plan 2















Tree Conservation Plan Exempt



Watershed (DOE)



Watershed - 12 digit (DNR)

-  Anacostia River
-  Mattawoman Creek
-  Oxon Creek
-  Patuxent River lower
-  Patuxent River middle
-  Patuxent River upper
-  Piscataway Creek
-  Potomac River M tidal
-  Potomac River U tidal
-  Rocky Gorge Dam
-  Western Branch
-  Zekiah Swamp

Wetland of Special State Concern - Line (DNR)



Wetland of Special State Concern - Poly (DNR)



Wetland (DNR)



Woodland Conservation Area



Planted



Retained



Retained, Not Credited

Elevation

Slope (2014)



15% and 25%



Greater Than 25%

Contour - 2 Ft (2014)



Index Contour



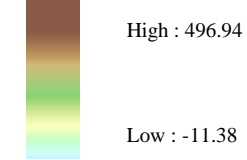
Intermediate Contour

Ground Control (2014)

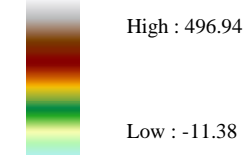


Data provided by Prince George's County Planning Department


Digital Elevation Model (2014)



Shaded Relief (Color) (2014)



Shaded Relief (Grayscale) (2014)



Imagery

2018 Color - 9 inch

Image



Default

Property Base Fill

