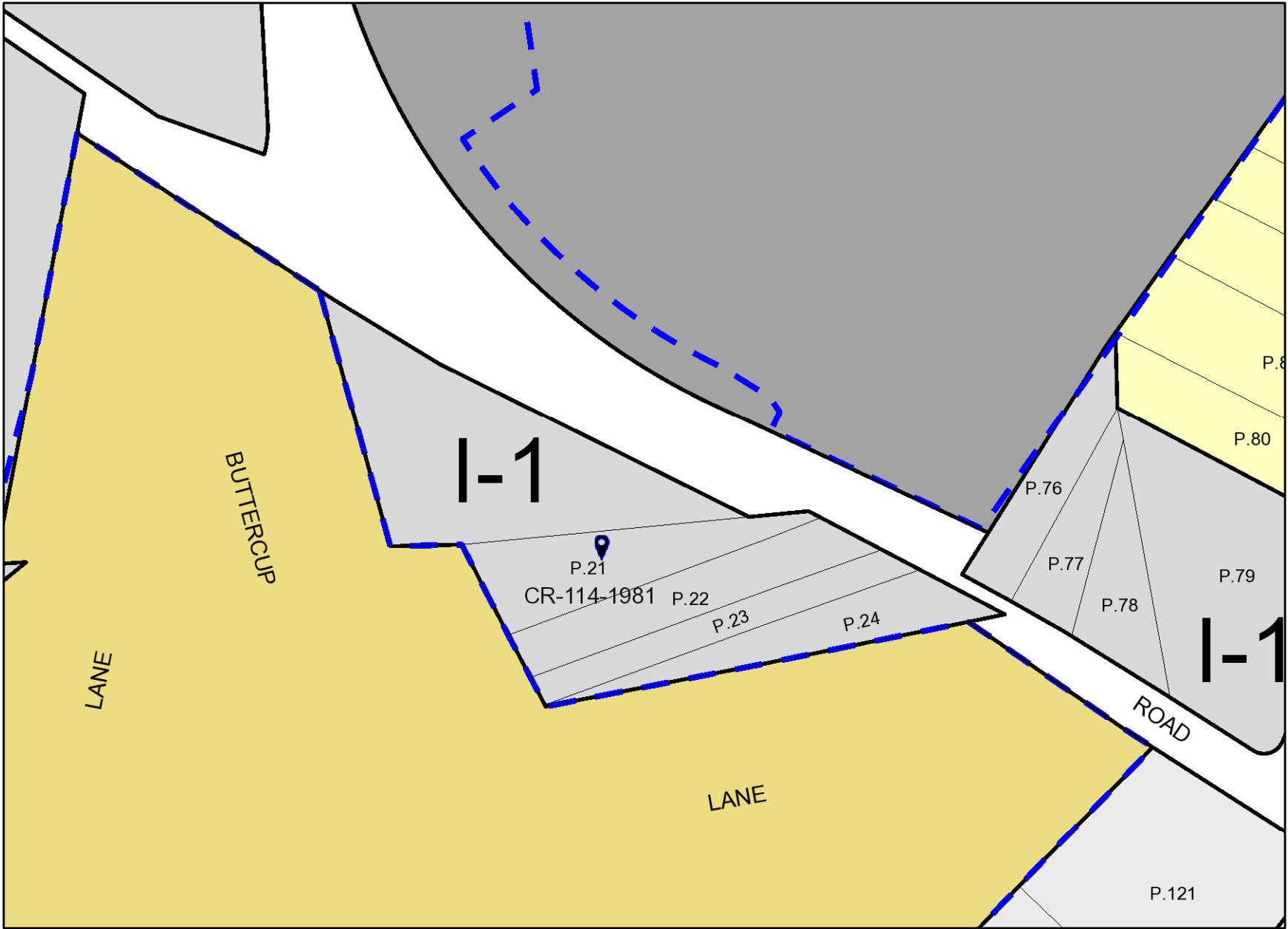


Zoning Parcel 21 Dower House Road



Legend for Zoning Parcel 21 Dower House Road

Zoning

Aviation Policy Areas



Chesapeake Bay Critical Overlay (2015)



Development District Overlay



Residential Planned Community Line



Residential Planned Community



Special Exception



Zoning Boundary Under Review



Zoning Line



Zoning



C-1



C-2



C-A



C-C



C-G



C-H



C-M



C-O



C-R-C


































C-S-C




C-W



E-I-A

	I-1
	I-2
	I-3
	I-4
	L-A-C
	M-A-C
	M-U-I
	M-X-C
	M-X-T
	M-U-TC
	O-S
	R-10
	R-10A
	R-18
	R-18C
	R-20
	R-30
	R-30C
	R-35
	R-55
	R-80
	R-A
	R-E
	R-H
	R-L
	R-M
	R-M-H
	R-O-S
	R-R
	R-S
	R-T

-  R-U
-  U-L-I
-  V-L
-  V-M

Default

Property Base Fill

