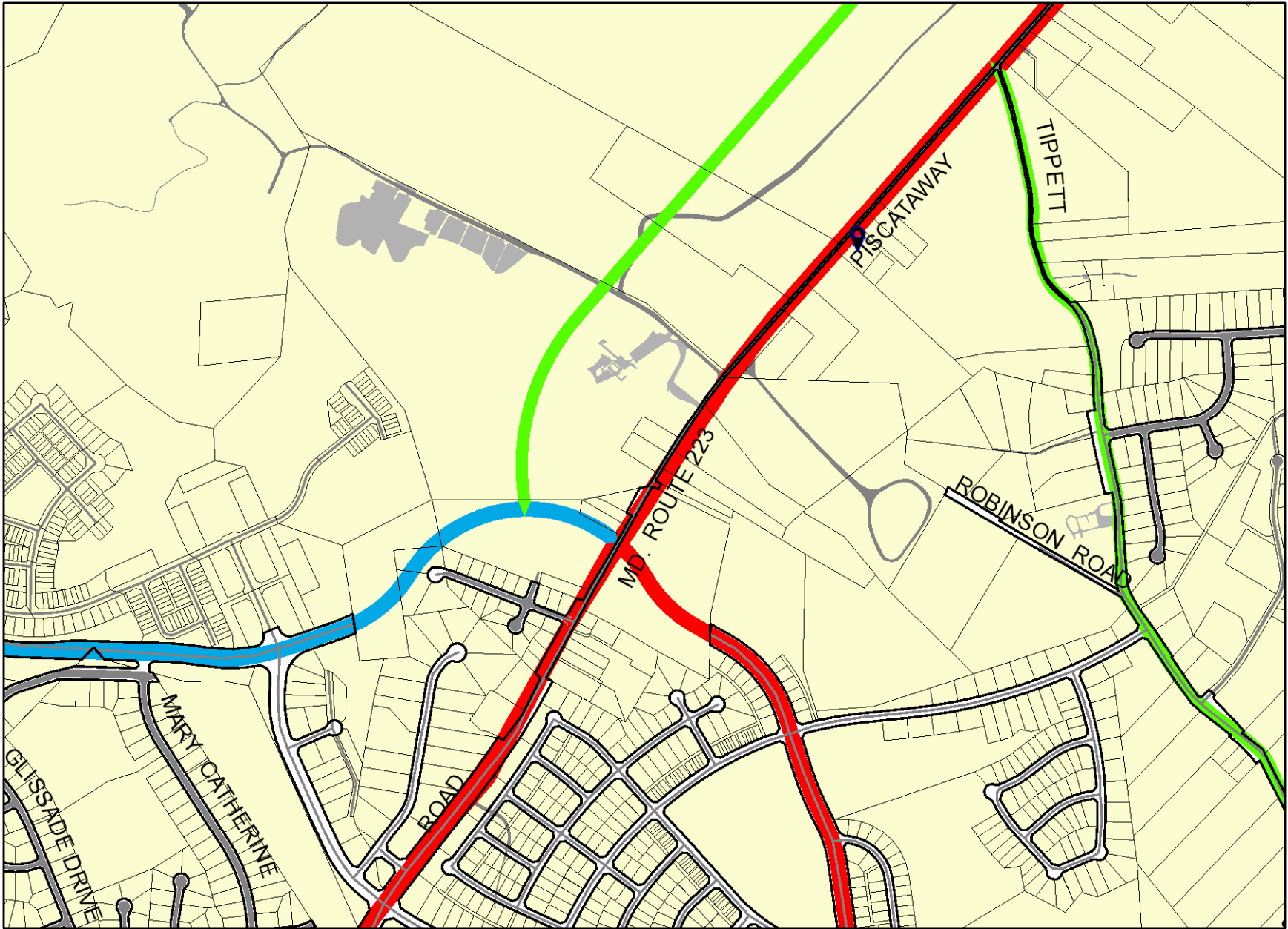










Elevation Map



# Legend for Elevation Map

## Transportation

### Rail Transit

-  Blue Line (Metro)
-  Green Line (Metro)
-  Orange Line (Metro)
-  Purple Line (MTA)
-  Camden Line (MARC)
-  Penn Line (MARC)
-  Camden Line (Amtrak)
-  Penn Line (Amtrak)

### Street Centerline



### Sidewalk (2017)





### Master Plan Right of Way

-  Arterial
-  Collector
-  Expressway
-  Freeway
-  Industrial
-  Major Collector
-  Primary

### Bridge (2017)



### Pavement (2017)

-  Street
-  Parking

## Default

Data provided by Prince George's County Planning Department  
Property Base File

