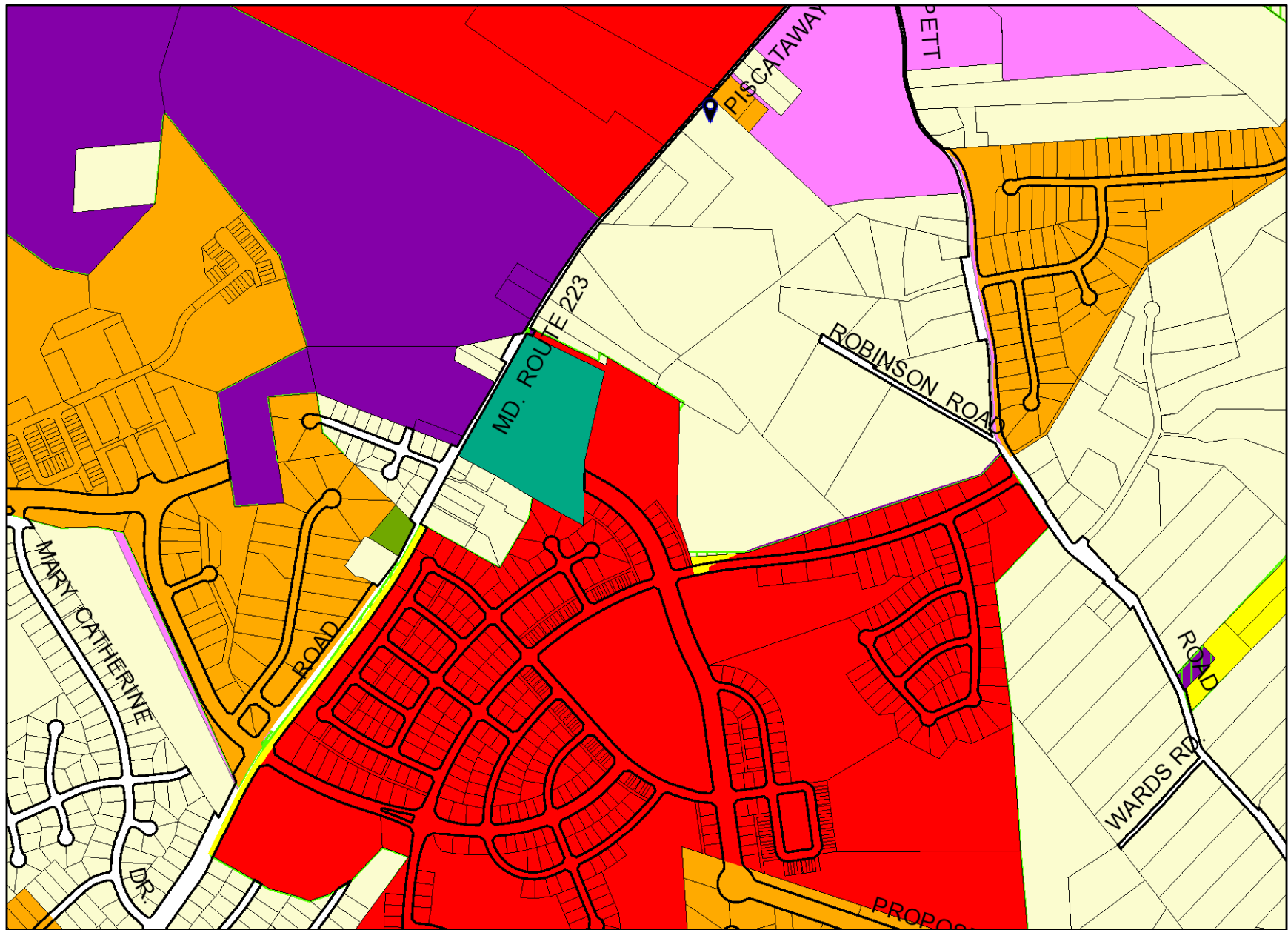


N



Legend for Elevation Map

Property

Road Casings



Property



DAMS

Certification of Non-Conforming Use



Comprehensive Design Plan



Departure from Design Standards



Detailed Site Plan



Final Development Plan



Final Plat



Natural Resource Inventory (In DAMS)



Preliminary Alternative Compliance



Preliminary Plan



Primary Amendment



Revision Special Exception





Secondary Amendment



Data provided by Prince George's County Planning Department

Special Exception (Development Activity)



- Tree Conservation Plan Exempt (In DAMS)

- Zoning Map Amendment

- Default**
- Property Base Fill
