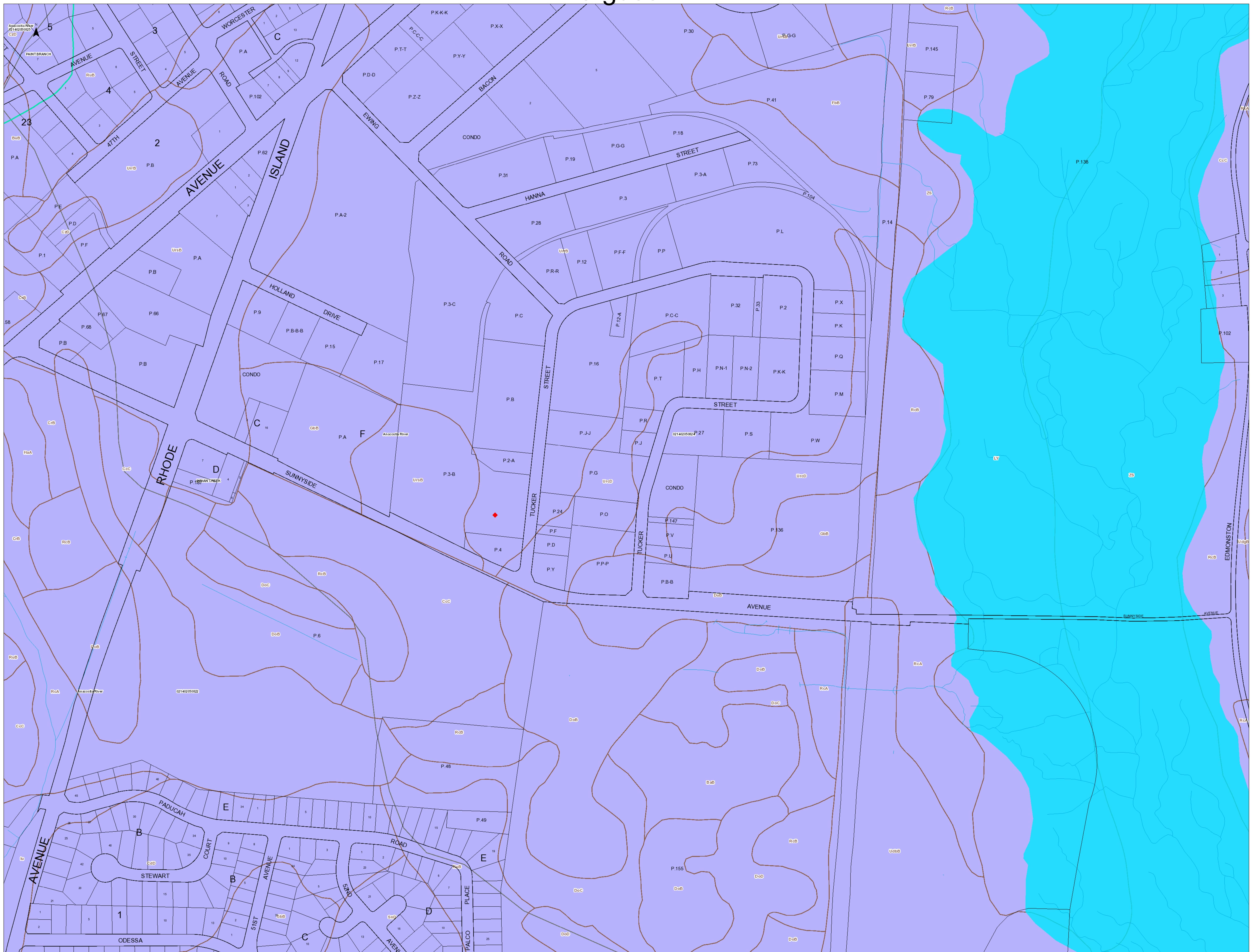


Ferguson




Legend for Ferguson

Property

Road Casings



Property




Environmental


Stream Center and Drainage (2017)



Floodplain (FEMA - 2016)



1% Annual Chance Flood Hazard




Regulatory Floodway



Open Water




0.2% Annual Chance Flood Hazard




Area with Reduced Risk Due to Levee

Area of Minimal Flood Hazard


Soil (NRCS)




Watershed (DOE)




Watershed - 12 digit (DNR)




Anacostia River




Mattawoman Creek




Oxon Creek




Patuxent River lower




Patuxent River middle




Patuxent River upper




Piscataway Creek




Potomac River M tidal




Potomac River U tidal



Rocky Gorge Dam



Western Branch



Zekiah Swamp

Default

Property Base Fill

