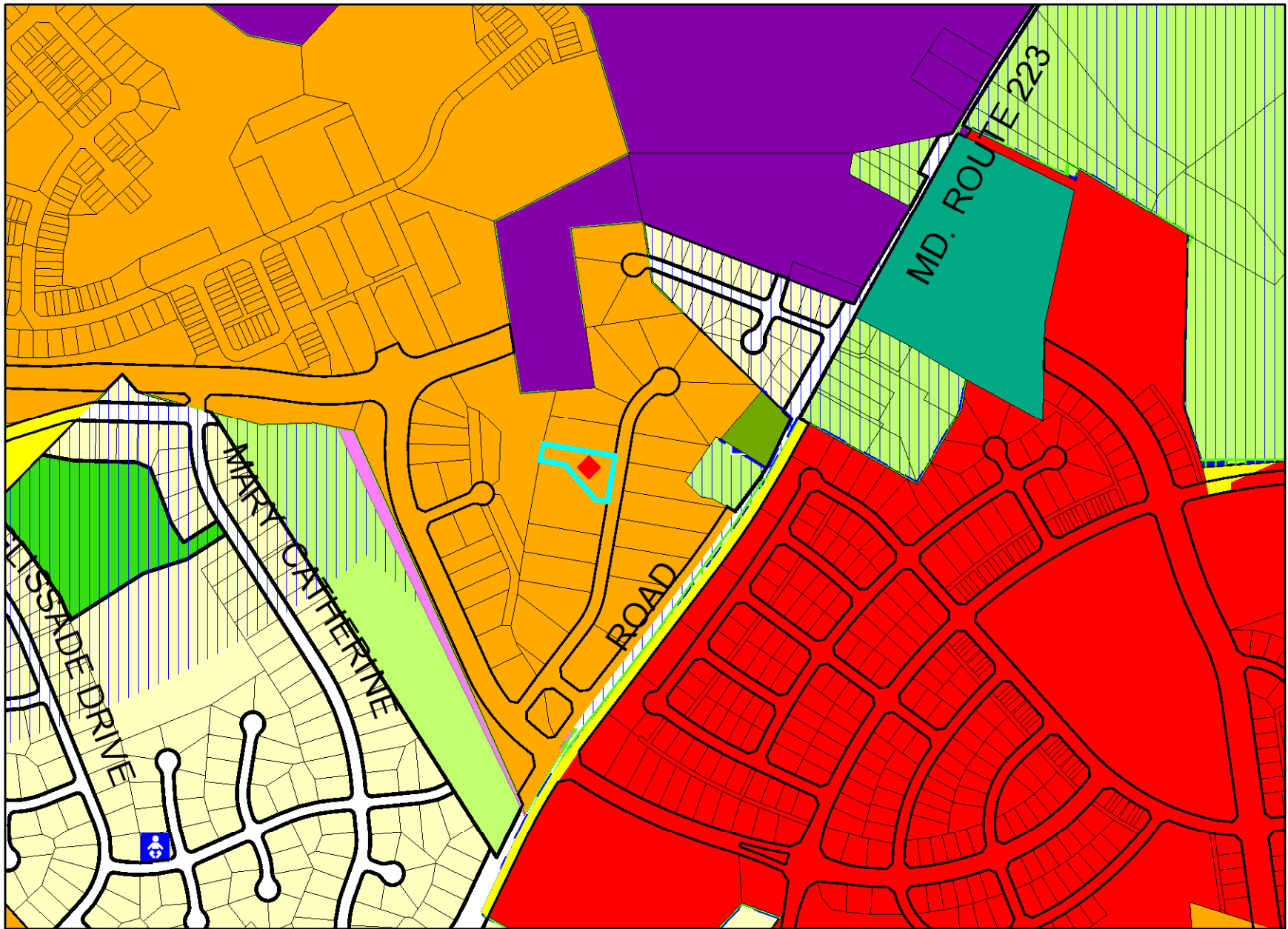


Gallahan Acres



Legend for Gallahan Acres

Property

Road Casings



Property



DAMS

Alternative Compliance



Alternative Development Technique



Certification of Non-Conforming Use



Chesapeake Bay Conservation Plan (Development Activities)



Comprehensive Sketch Plan



Comprehensive Design Plan



Conceptual Site Plan



Conservation Sketch Plan



Departure from Design Standards



Departure from Parking and Loading Spaces



Departure from Sign Design Standards



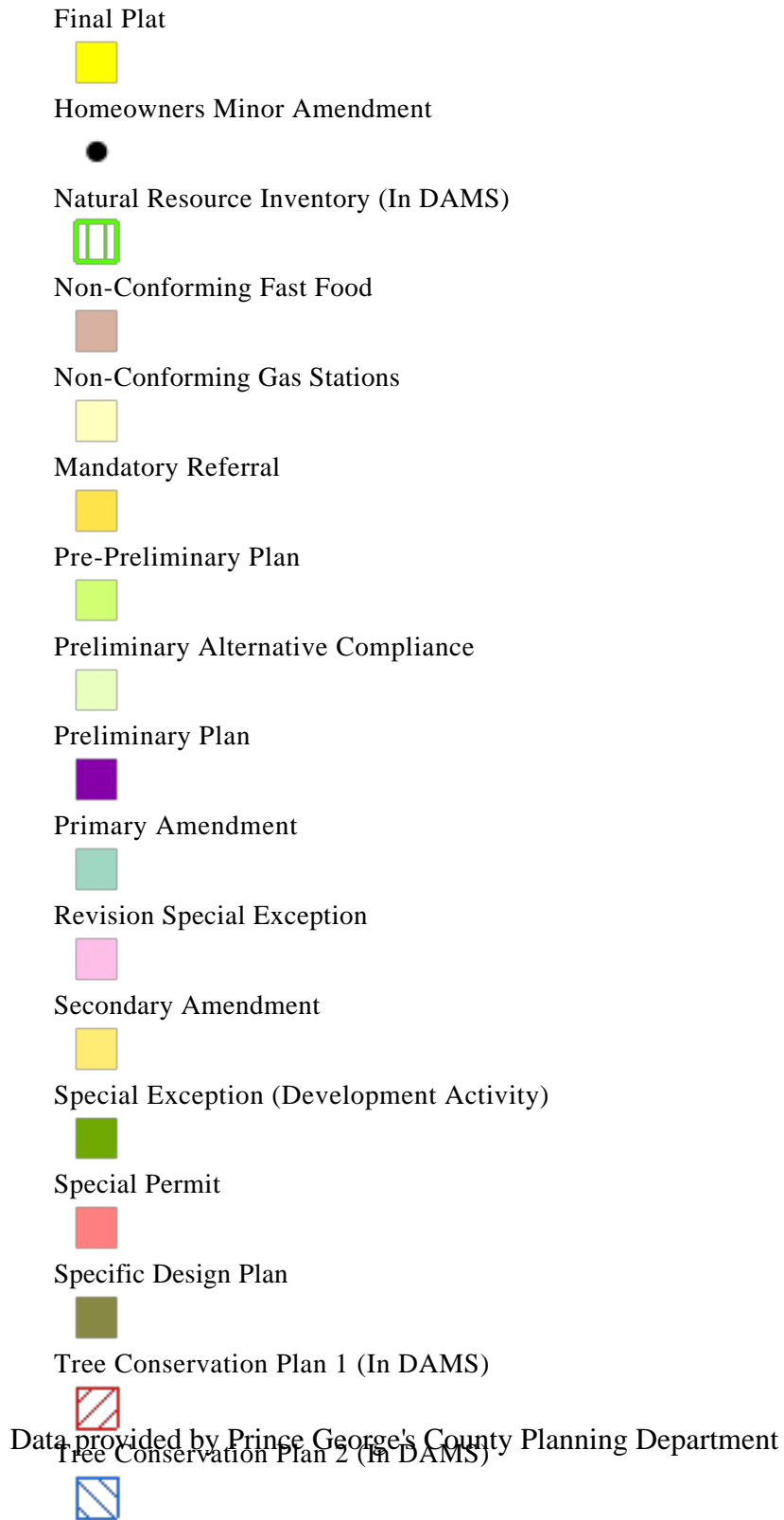
Detailed Site Plan



Data provided by Prince George's County Planning Department

Final Development Plan





Tree Conservation Plan Exempt (In DAMS)



Vacation



Zoning Map Amendment



POI

Airports



Day Care Centers



Fire Stations



Hospitals



Libraries



Liquor Stores



Senior Retirement Communities



Pawn Shops



Police Stations



Post Offices



Religious Institutions





Shopping Centers



Train Stations



Existing



Proposed

Zoning

Aviation Policy Areas



Chesapeake Bay Critical Overlay (2015)



Development District Overlay



Military Installation Overlay - Height



Military Installation Overlay - Noise



High Noise Intensity Zone



Noise Intensity Zone

Military Installation Overlay - Safety



Accident Potential Zone 1



Accident Potential Zone 2



Clear Zone

Residential Planned Community Line



Residential Planned Community



Special Exception

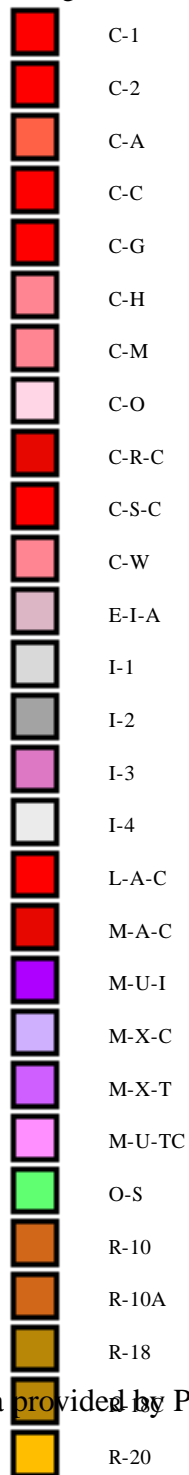




















Transit District Overlay



Zoning Line

Zoning



	R-30
	R-30C
	R-35
	R-55
	R-80
	R-A
	R-E
	R-H
	R-L
	R-M
	R-M-H
	R-O-S
	R-R
	R-S
	R-T
	R-U
	U-L-I
	V-L
	V-M

Default

Property Base Fill

