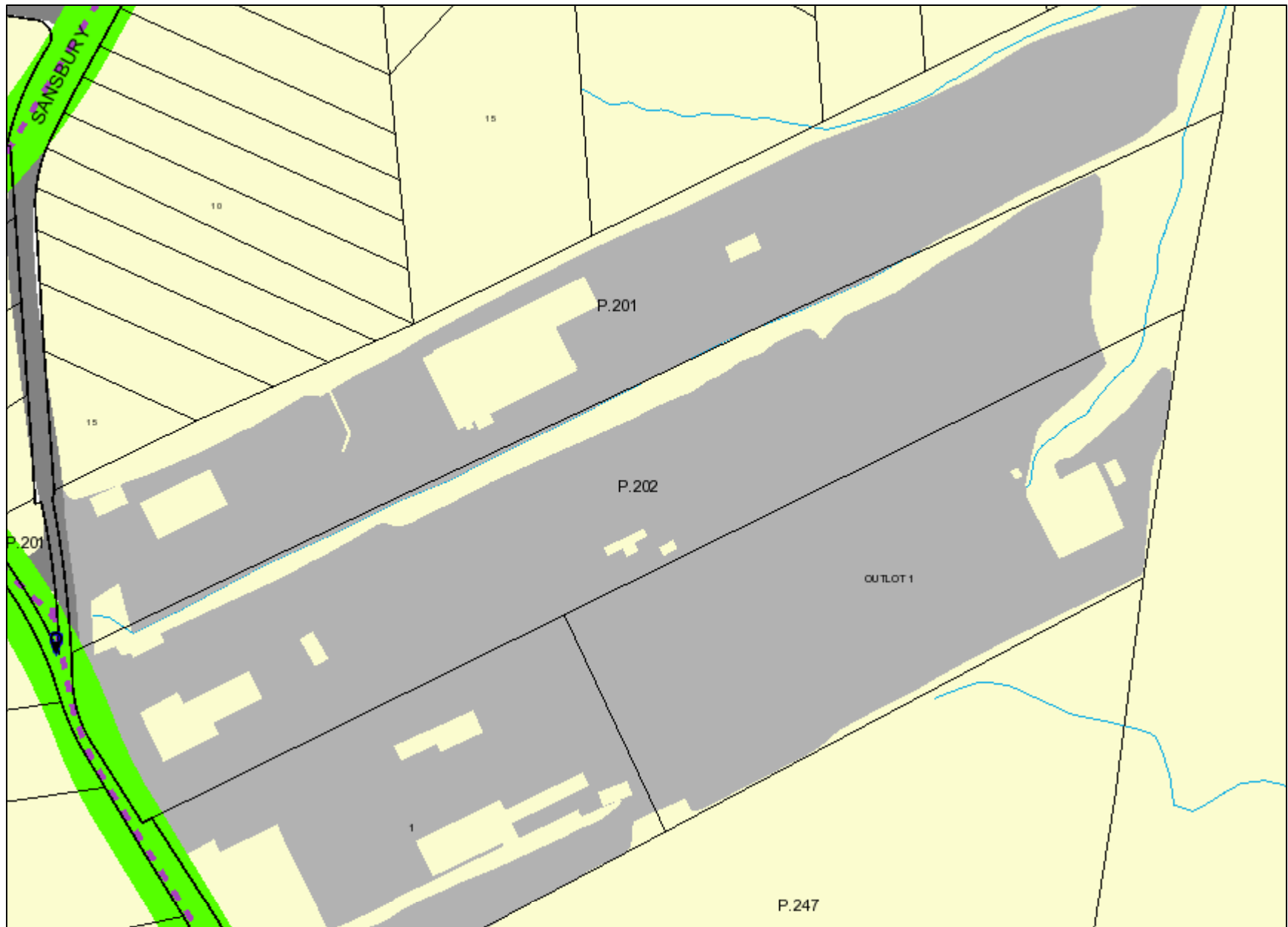


# 9304 D'Arcy Road



# Legend for 9304 D'Arcy Road

## Property

Road Casings



Property



## Transportation

### Master Plan Trails


- Park Trail and Shared Use Path
- Park Trail and Shared Use Path, Planned
- Bicycle Lane
- Bicycle Lane, Planned
- Shared Lane
- Shared Lane, Planned
- Walking and Equestrian Trail
- Walking and Equestrian Trail, Planned
- Water Trail
- Water Trail, Planned

### Scenic and Historic Road

- Historic
- Scenic
- Scenic and Historic

### Master Plan Right of Way

- Arterial
- Collector
- Expressway
- Freeway
- Industrial
- Major Collector
- Primary



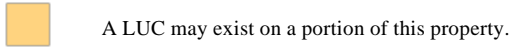
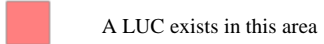
## Environmental

Stream Center and Drainage (2017)



## Administrative

JB Andrews Land Use Control Area



No LUC exists on this property

## Zoning

Aviation Policy Areas



## Default

Property Base Fill

