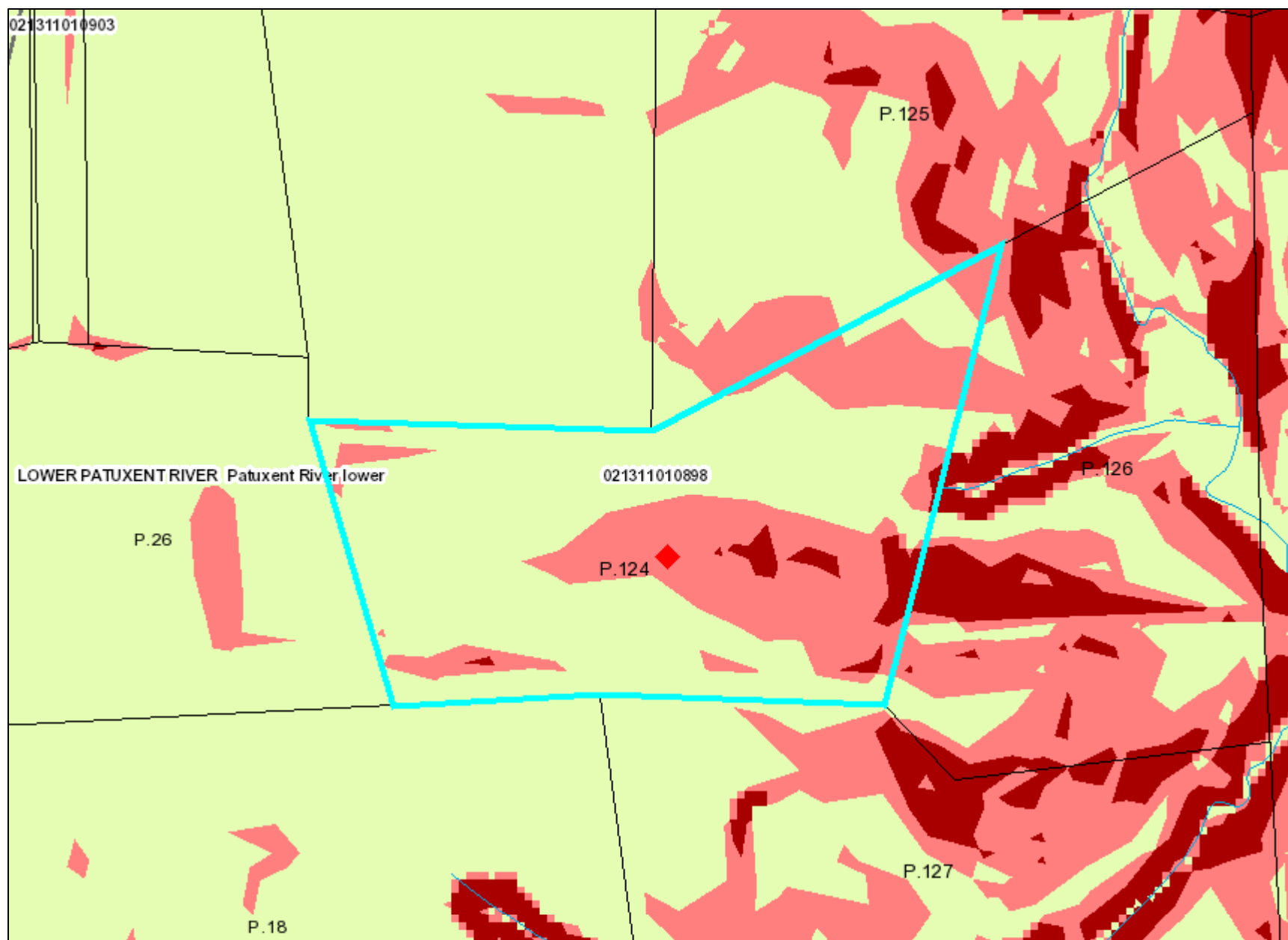


# 15808 Bald Eagle School Road



# Legend for 15808 Bald Eagle School Road

## Property

Road Casings



Property



## Environmental

Stream Center and Drainage (2017)



Floodplain (FEMA - 2016)



1% Annual Chance Flood Hazard



Regulatory Floodway



Open Water



0.2% Annual Chance Flood Hazard



Area with Reduced Risk Due to Levee

Area of Minimal Flood Hazard

Slope (2014)



15% and 25%



Greater Than 25%

Watershed (DOE)



Watershed - 12 digit (DNR)



Anacostia River



Mattawoman Creek



Oxon Creek



Patuxent River lower



Patuxent River middle



Patuxent River upper






Piscataway Creek



Potomac River M tidal



Potomac River U tidal

-  Rocky Gorge Dam
-  Western Branch
-  Zekiah Swamp

**Default**

Property Base Fill

