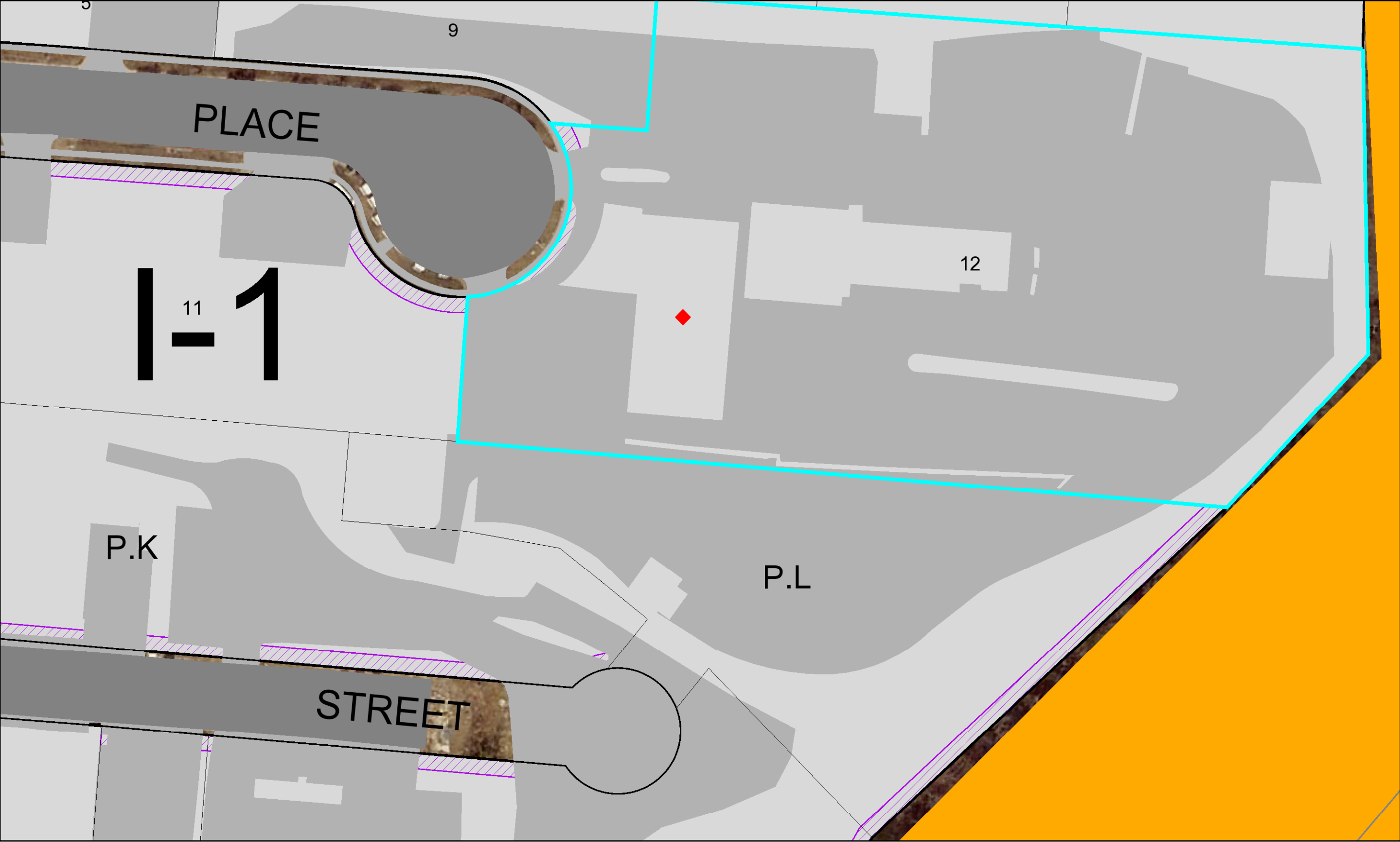


11x17 Landscape



Property

Road Casings



Property



Transportation

Rail Transit



Blue Line (Metro)



Green Line (Metro)



Orange Line (Metro)



Purple Line (MTA)



Camden Line (MARC)



Penn Line (MARC)



Camden Line (Amtrak)



Penn Line (Amtrak)

Street Centerline



Master Plan Trails



Park Trail and Shared Use Path



Park Trail and Shared Use Path, Planned



Bicycle Lane



Bicycle Lane, Planned



Shared Lane








Shared Lane, Planned



Walking and Equestrian Trail



Walking and Equestrian Trail, Planned

-  Water Trail
-  Water Trail, Planned
- Scenic and Historic Road**
-  Historic
-  Scenic
-  Scenic and Historic

Sidewalk (2017)





Master Plan Right of Way

-  Arterial
-  Collector
-  Expressway
-  Freeway
-  Industrial
-  Major Collector
-  Primary

Bridge (2017)







Pavement (2017)




-  Street
-  Parking

Easement

Environmental and Cultural (Platted)

-  Conservation
-  Floodplain
-  Landscape
-  Water Management









MALPF, HARPP and Rural Legacy

-  HARPP
-  MALPF
-  Rural Legacy

MET (DNR)






Miscellaneous (Platted)

-  Access
-  Construction
-  Lot Line
-  Negative
-  Signage
-  Trail
-  Utility
-  Water Management

Mount Vernon Scenic Easement Area



Transportation and Circulation (Platted)

-  Access
-  Public Utility
-  Trail

Zoning

Aviation Policy Areas



Chesapeake Bay Critical Overlay (2015)



Development District Overlay



Military Installation Overlay - Height



Military Installation Overlay - Noise



High Noise Intensity Zone



Noise Intensity Zone

Military Installation Overlay - Safety



Accident Potential Zone 1



Accident Potential Zone 2



Clear Zone

Residential Planned Community Line



Residential Planned Community



Special Exception



Transit District Overlay



Zoning Boundary Under Review



Zoning Line



Zoning



C-1




























C-2




















C-A



C-1




	C-G
	C-H
	C-M
	C-O
	C-R-C
	C-S-C
	C-W
	E-I-A
	I-1
	I-2
	I-3
	I-4
	L-A-C
	M-A-C
	M-U-I
	M-X-C
	M-X-T
	M-U-TC
	O-S
	R-10
	R-10A
	R-18
	R-18C
	R-20
	R-30

	R-30C
	R-35
	R-55
	R-80
	R-A
	R-E
	R-H
	R-L
	R-M
	R-M-H
	R-O-S
	R-R
	R-S
	R-T
	R-U
	U-L-I
	V-L
	V-M

Imagery

2018 Color - 9 inch

Image

	Red: Band_1
	Green: Band_2
	Blue: Band_3

Default

Data provided by Prince George's County Planning Department

Property Base Fill

