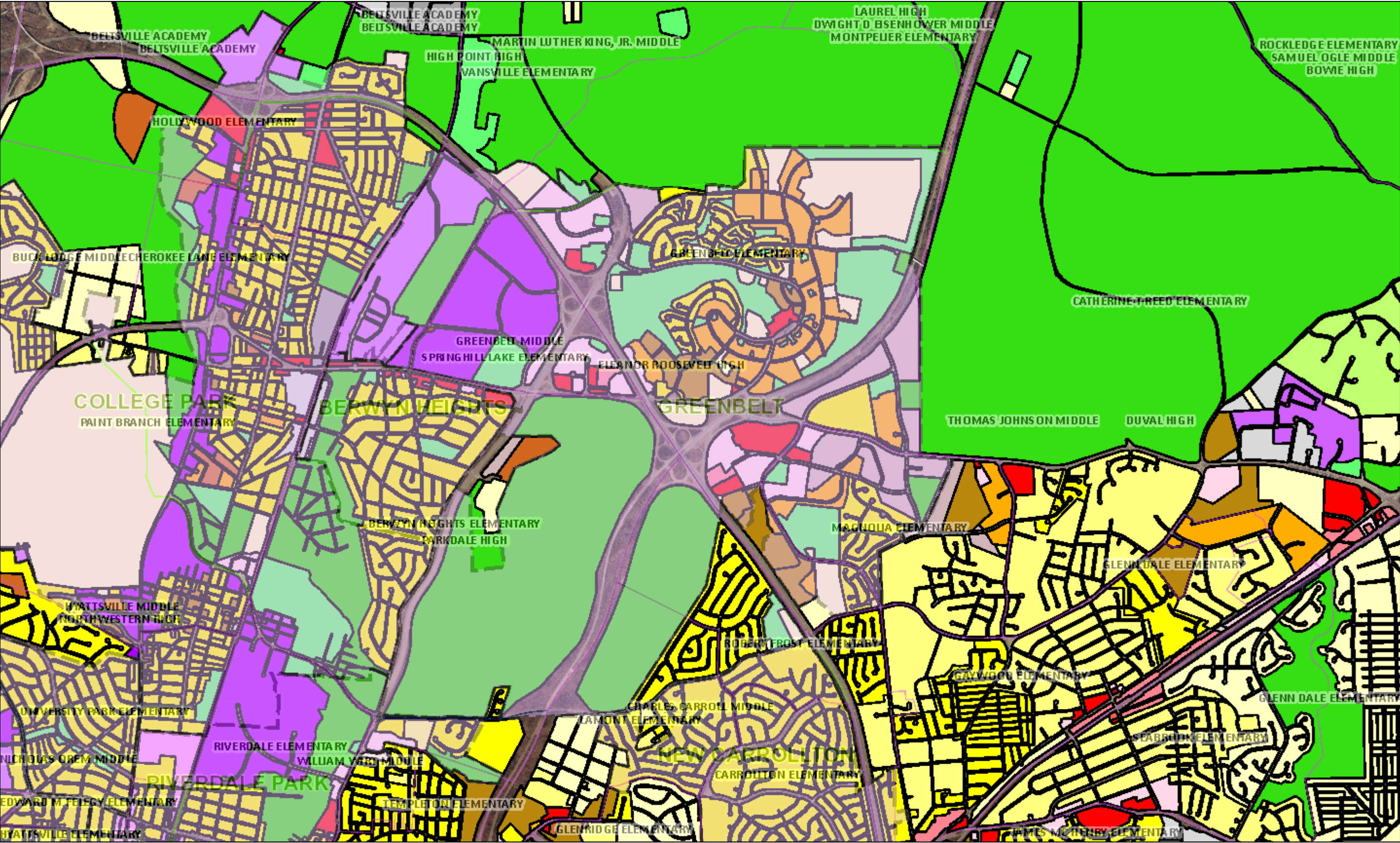


Schools in Greenbelt with zoning



# Legend for Schools in Greenbelt with zoning

## Administrative

School Boundary - Elementary (Board of Ed)



School Boundary - High (Board of Ed)



School Boundary - Middle (Board of Ed)



Municipal Boundary



## Zoning

Zoning



C-1



C-2



C-A



C-C



C-G



C-H



C-M



C-O



C-R-C



C-S-C



C-W




























E-I-A











I-1



I-2




	I-3
	I-4
	L-A-C
	M-A-C
	M-U-I
	M-X-C
	M-X-T
	M-U-TC
	O-S
	R-10
	R-10A
	R-18
	R-18C
	R-20
	R-30
	R-30C
	R-35
	R-55
	R-80
	R-A
	R-E
	R-H
	R-L
	R-M
	R-M-H

-  R-O-S
-  R-R
-  R-S
-  R-T
-  R-U
-  U-L-I
-  V-L
-  V-M

**Imagery**

2018 Color - 9 inch

Image

-  Red: Band\_1
-  Green: Band\_2
-  Blue: Band\_3

**Default**

Property Base Fill

