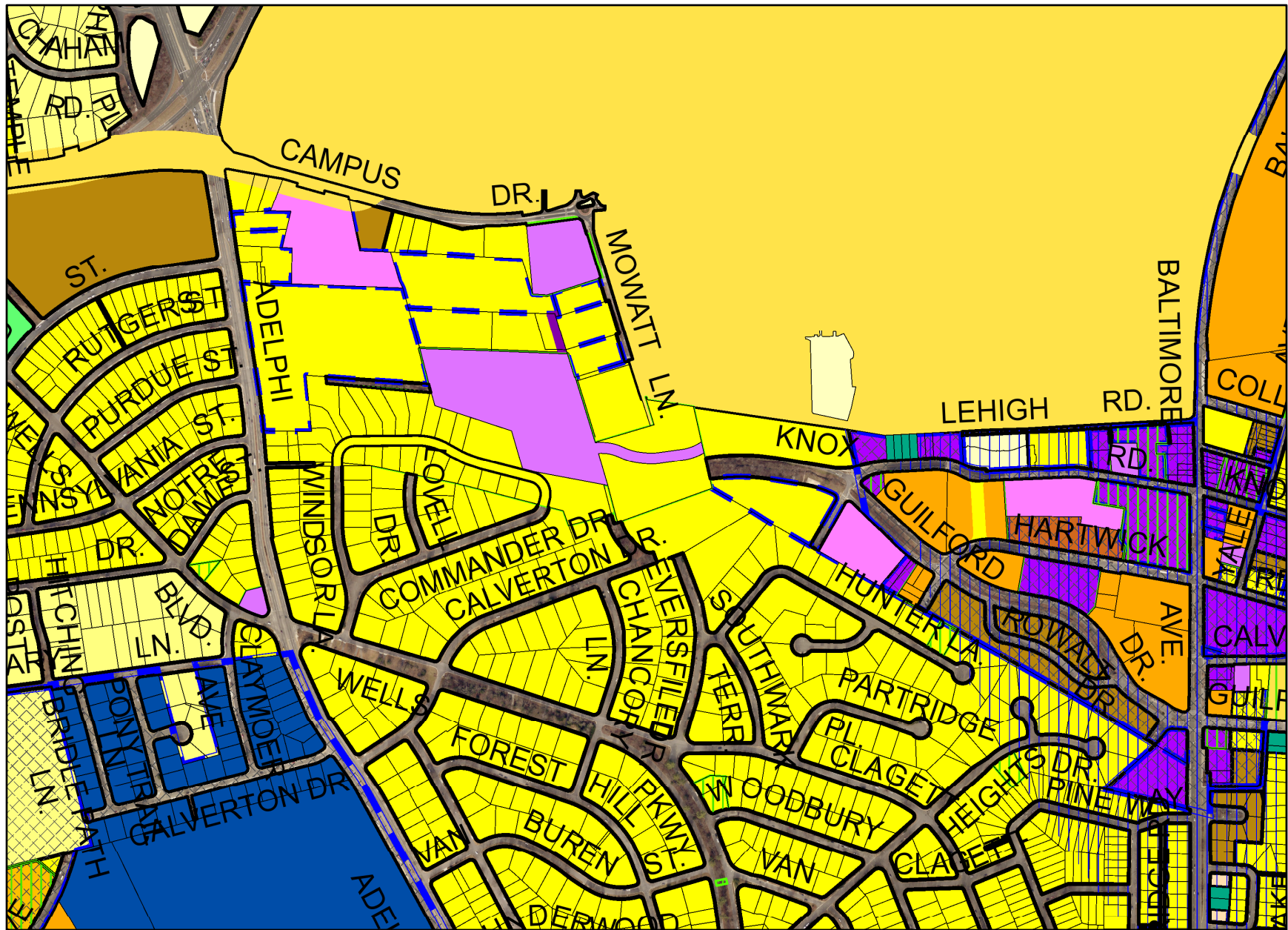


# Map w lots



# Legend for Map w lots

**Property**

Road Casings



Property



**DAMS**

Alternative Compliance



Alternative Development Technique



Certification of Non-Conforming Use



Chesapeake Bay Conservation Plan (Development Activities)



Comprehensive Sketch Plan



Comprehensive Design Plan



Conceptual Site Plan



Conservation Sketch Plan



Departure from Design Standards



Departure from Parking and Loading Spaces



Departure from Sign Design Standards



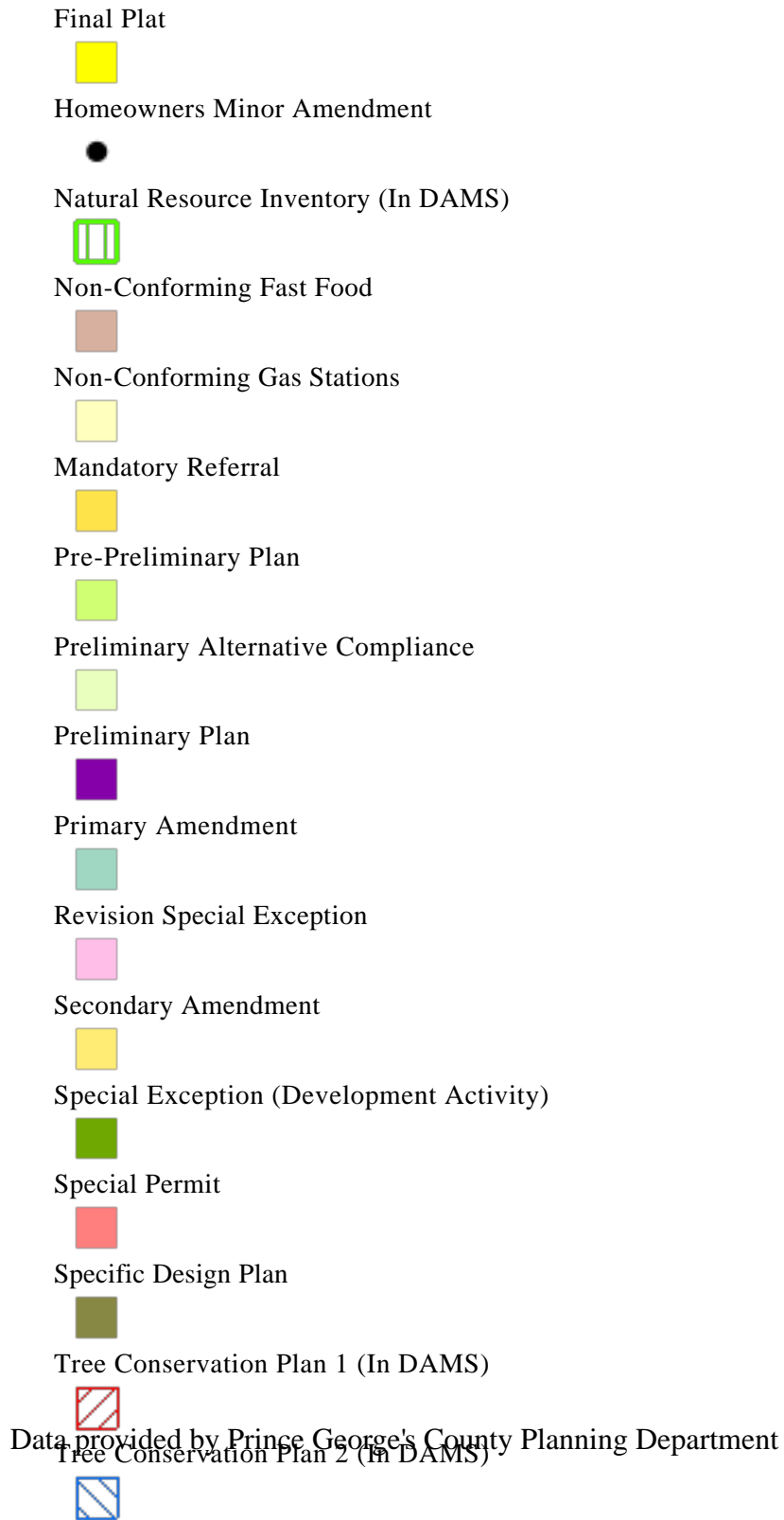
Detailed Site Plan



Data provided by Prince George's County Planning Department

Final Development Plan





Tree Conservation Plan Exempt (In DAMS)



Vacation



Zoning Map Amendment



**Zoning**

Aviation Policy Areas



Chesapeake Bay Critical Overlay (2015)



Development District Overlay



Military Installation Overlay - Height



Military Installation Overlay - Noise



High Noise Intensity Zone



Noise Intensity Zone

Military Installation Overlay - Safety



Accident Potential Zone 1



Accident Potential Zone 2



Clear Zone

Residential Planned Community Line



Residential Planned Community



Special Exception



Transit District Overlay




















Zoning Boundary Under Review



# Zoning



	C-1
	C-2
	C-A
	C-C
	C-G
	C-H
	C-M
	C-O
	C-R-C
	C-S-C
	C-W
	E-I-A
	I-1
	I-2
	I-3
	I-4
	L-A-C
	M-A-C
	M-U-I
	M-X-C
	M-X-T
	M-U-TC
	O-S
	R-10
	R-10A
	R-18
	R-18C
	R-20
	R-30
	R-30C

	R-35
	R-55
	R-80
	R-A
	R-E
	R-H
	R-L
	R-M
	R-M-H
	R-O-S
	R-R
	R-S
	R-T
	R-U
	U-L-I
	V-L
	V-M

**Imagery**

2018 Color - 9 inch

Image

	Red: Band_1
	Green: Band_2
	Blue: Band_3

**Default**

Property Base Fill

