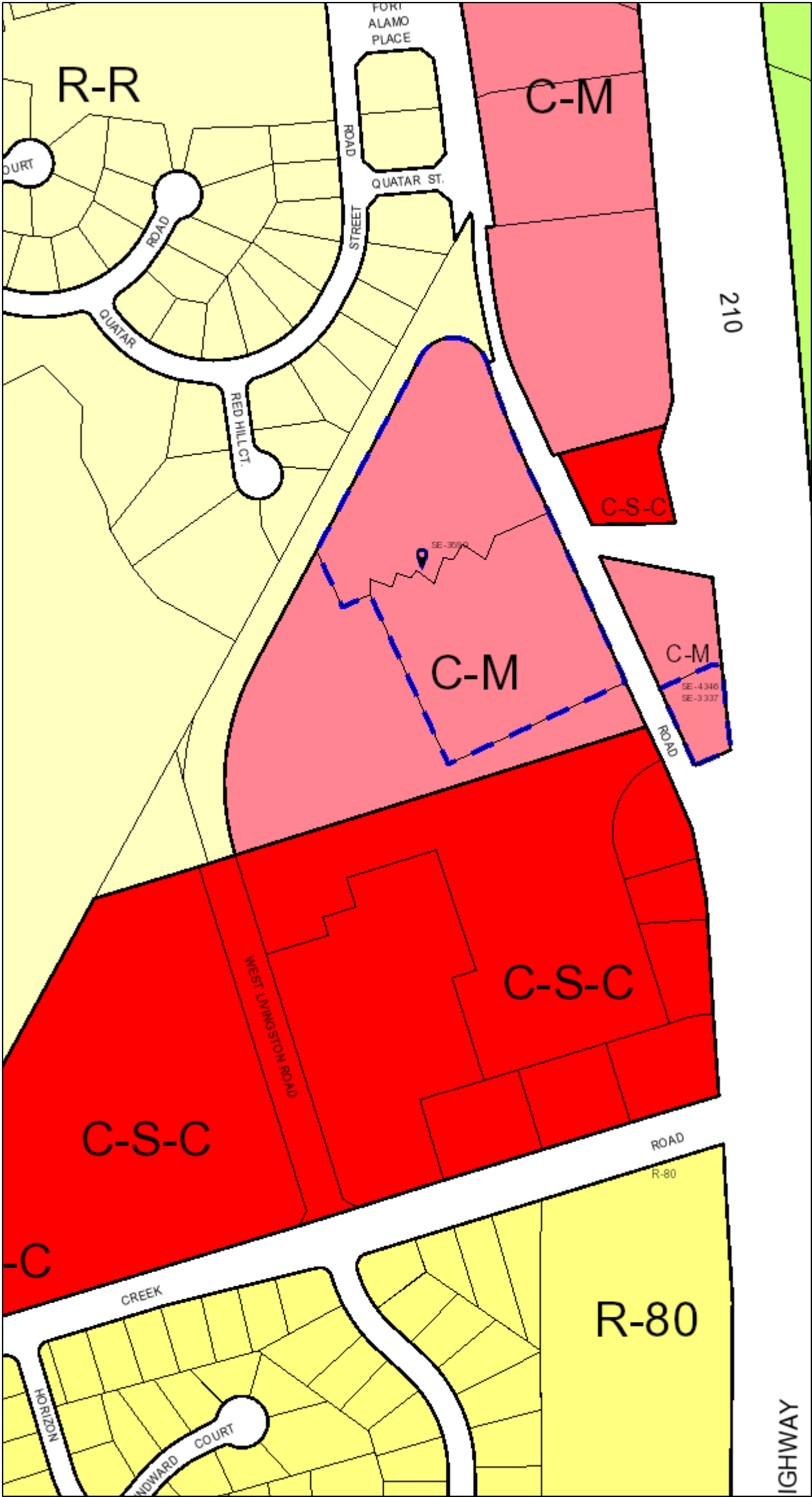



8.5x14 Portrait



Property

Road Casings




Property



Zoning


Aviation Policy Areas




Chesapeake Bay Critical Overlay (2015)




Development District Overlay




Military Installation Overlay - Height





Military Installation Overlay - Noise


 High Noise Intensity Zone

 Noise Intensity Zone


Military Installation Overlay - Safety

 Accident Potential Zone 1


 Accident Potential Zone 2

 Clear Zone

Residential Planned Community Line




Residential Planned Community




Special Exception




Transit District Overlay




























Zoning Boundary Under Review



Zoning Line



Zoning	
	C-1
	C-2
	C-A
	C-C
	C-G
	C-H
	C-M
	C-O
	C-R-C
	C-S-C
	C-W
	E-I-A
	I-1
	I-2
	I-3
	I-4
	L-A-C
	M-A-C
	M-U-I
	M-X-C
	M-X-T
	M-U-TC
	O-S
	R-10
	R-10A
	R-18
	R-18C
	R-20
	R-30
	R-30C
	R-35
	R-45
	R-80
	R-A

	R-E
	R-H
	R-L
	R-M
	R-M-H
	R-O-S
	R-R
	R-S
	R-T
	R-U
	U-L-I
	V-L
	V-M

Default

Property Base Fill

