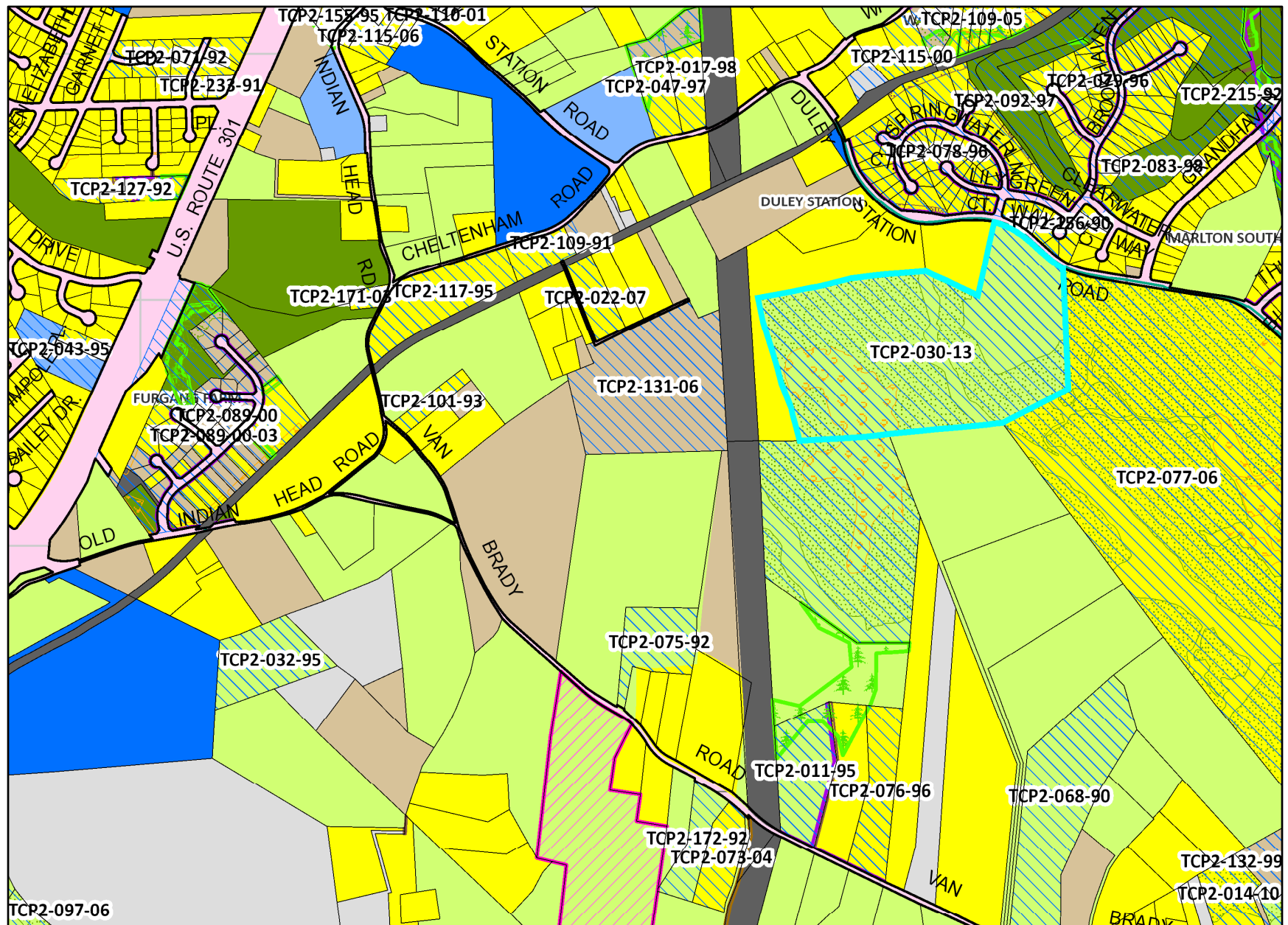


0259572



# Legend for 0259572

## Property

Road Casings



Property



## Environmental

Tree Conservation Plan 2



Woodland Conservation Area



Planted



Retained



Retained, Not Credited

## Easement

Environmental and Cultural (Platted)



Conservation



Floodplain



Landscape



Water Management

MALPF, HARPP and Rural Legacy



HARPP



MALPF



Rural Legacy

MET (DNR)



Miscellaneous (Platted)



Access






Construction



Lot Line



Signage

-  Trail
-  Utility
-  Water Management

## Mount Vernon Scenic Easement Area


















## Transportation and Circulation (Platted)





-  Access
-  Public Utility
-  Trail

## Administrative

### Land Use - Existing (Property Info)

-  Parks and Open Space
-  Agricultural - Natural Resources
-  Residential - Single Family
-  Residential - Attached
-  Residential - Townhouse
-  Residential - Multi-family
-  Commercial
-  Office
-  Mixed Use
-  Institutional
-  Institutional - Church
-  Industrial
-  Transportation and Utilities
-  Vacant
-  Not Classified

### Building (2017)

-  Buildings
-  Buildings Under Construction
-  Overhead Rooftops/Canopies
-  Parking Garage



Ruins

## Community Plan (As Approved)



Master Plan



Sector Plan



Transit District Development Plan

## Place Name

## Planning Area



## Tax Gridline



1 (Exterior)



2 (Interior)

## Tax Grid



## Community Plan (Active)



Master Plan



Sector Plan



Transit District Development Plan

## Planner Responsibilities



Adam Dodgshon



Chidy Umeozulu



Daniel Sams



John Wooden



Jordan Exantus



Judy D'Ambrosi



Michael Zamore



Sam White



Thomas Lester



Wendy Irminger

## Default

Data provided by Prince George's County Planning Department

