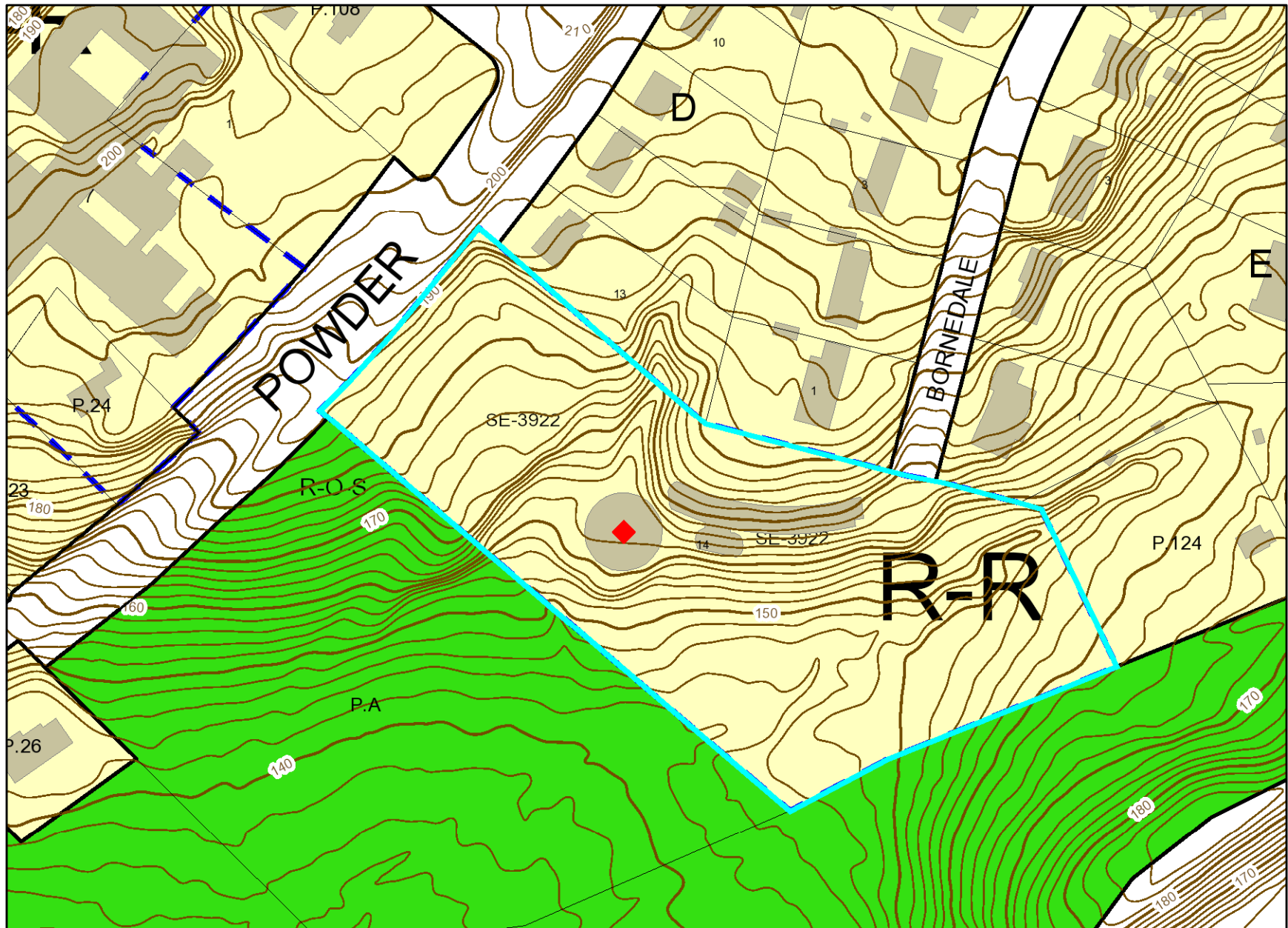


PBUUC Composite



Legend for PBUUC Composite

Property

Road Casings



Property



Elevation

Contour - 2 Ft (2014)



Index Contour



Intermediate Contour

Administrative

Building (2017)



Buildings



Buildings Under Construction



Overhead Rooftops/Canopies



Parking Garage



Ruins

Zoning

Special Exception



Zoning



C-1



C-2



C-A



C-C



C-G



C-H



C-M


































C-O









C-R-C



C-S-C

	C-W
	E-I-A
	I-1
	I-2
	I-3
	I-4
	L-A-C
	M-A-C
	M-U-I
	M-X-C
	M-X-T
	M-U-TC
	O-S
	R-10
	R-10A
	R-18
	R-18C
	R-20
	R-30
	R-30C
	R-35
	R-55
	R-80
	R-A
	R-E
	R-H
	R-L
	R-M
	R-M-H
	R-O-S
	R-R

	R-S
	R-T
	R-U
	U-L-I
	V-L
	V-M

Default

Property Base Fill

