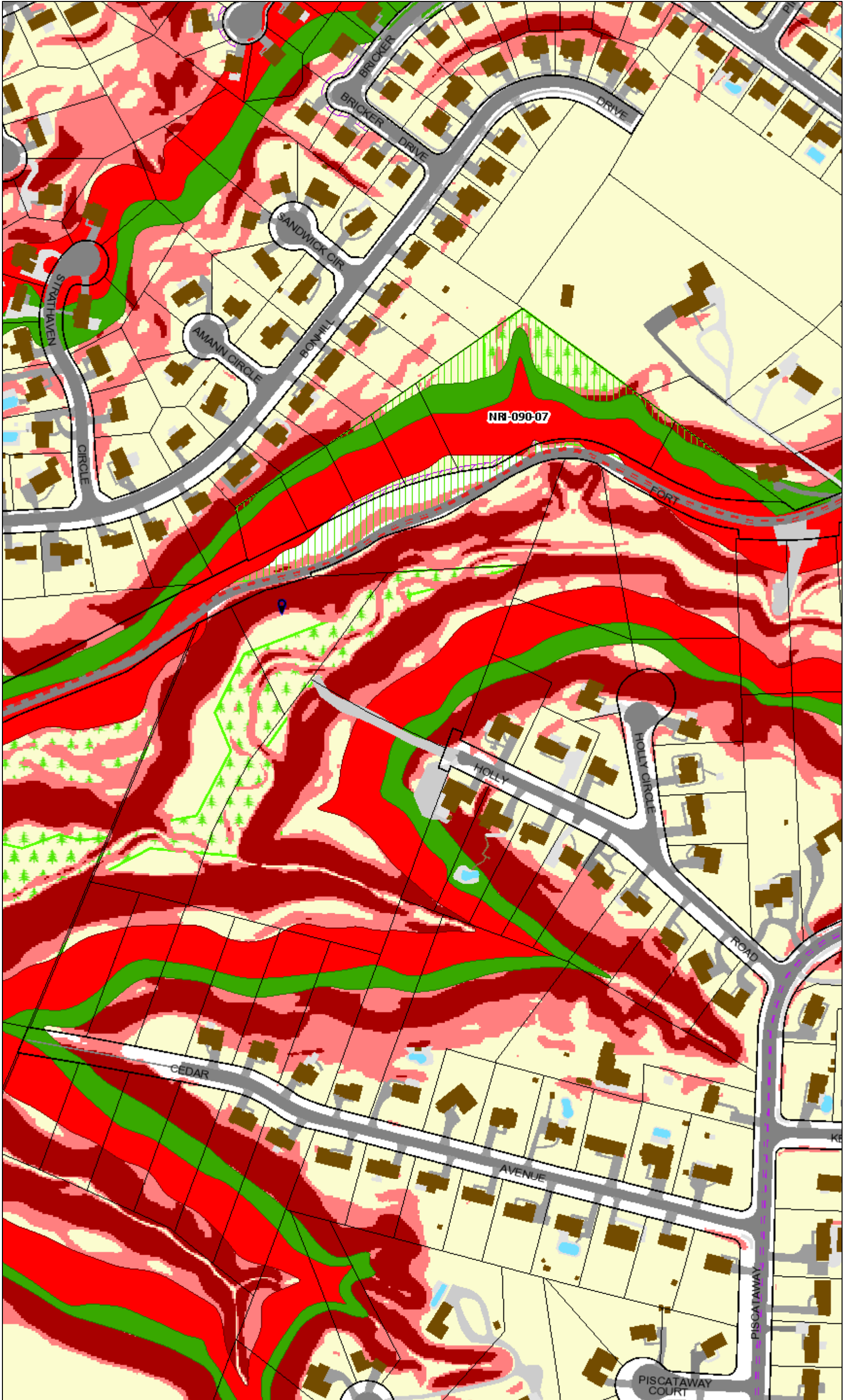


Holly Circle Properties



Legend for Holly Circle Properties

Property

Road Casings



Property



Transportation

Street Centerline



Master Plan Trails



Park Trail and Shared Use Path



Park Trail and Shared Use Path, Planned



Bicycle Lane



Bicycle Lane, Planned



Shared Lane



Shared Lane, Planned



Walking and Equestrian Trail



Walking and Equestrian Trail, Planned



Water Trail



Water Trail, Planned

Sidewalk (2017)



DAMS

Special Exception (Development Activity)



Environmental

Floodplain (FEMA - 2016)



1% Annual Chance Flood Hazard



Regulatory Floodway



Open Water



0.2% Annual Chance Flood Hazard



Area with Reduced Risk Due to Levee



Area of Minimal Flood Hazard

Impervious Surface (2017)



Asphalt



Athletic



Bridge - Asphalt



Bridge - Concrete



Bridge - Paved



Bridge - Uncertain



Bridge - Wood



Buildings



Concrete



Dam



Paved



Gravel



Helipad



Patio



Pool



Substation



Smokestacks



Storage Tank



Track



Wood

Marlboro Clay



Evaluation_Zone



Present

Natural Resource Inventory



Slope (2018)







15% and 25%



Greater Than 25%

Easement

Environmental and Cultural (Platted)

-  Conservation
-  Floodplain
-  Landscape
-  Water Management



Transportation and Circulation (Platted)

-  Access
-  Public Utility
-  Trail

Imagery

2018 Color - 9 inch

Image

-  Red: Band_1
-  Green: Band_2
-  Blue: Band_3

Imagery

2018 Color - 9 inch

Image

-  Red: Band_1
-  Green: Band_2
-  Blue: Band_3

Default

Property Base Fill

