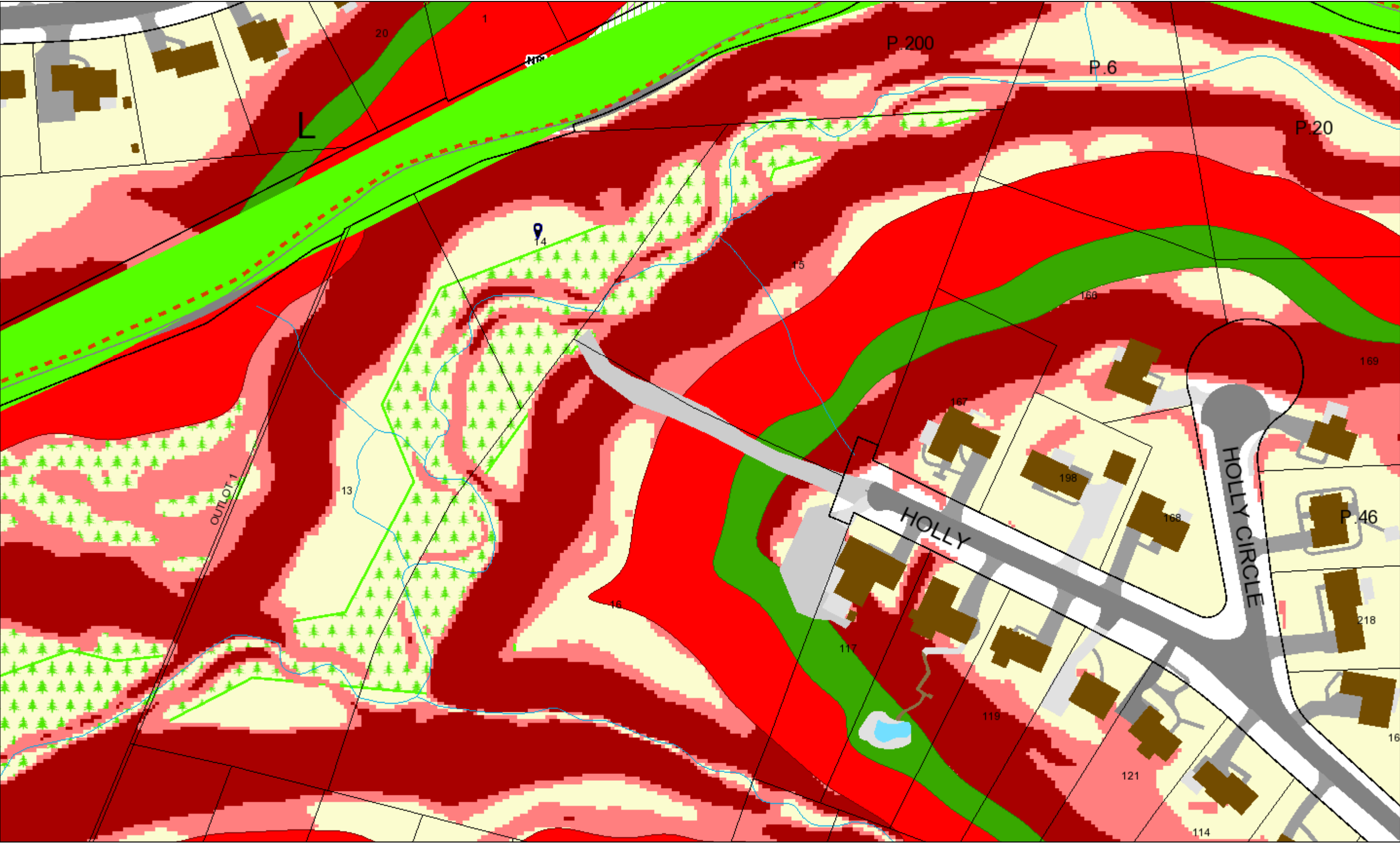


Holly Circle Properties



Legend for Holly Circle Properties

Property

Road Casings



Property



Transportation

Street Centerline






Master Plan Trails

-  Park Trail and Shared Use Path
-  Park Trail and Shared Use Path, Planned
-  Bicycle Lane
-  Bicycle Lane, Planned
-  Shared Lane
-  Shared Lane, Planned
-  Walking and Equestrian Trail
-  Walking and Equestrian Trail, Planned
-  Water Trail
-  Water Trail, Planned

Sidewalk (2017)



Master Plan Right of Way

-  Arterial
-  Collector
-  Expressway

-  Freeway
-  Industrial
-  Major Collector
-  Primary

DAMS

Special Exception (Development Activity)









Environmental









Stream Center and Drainage (2017)



Floodplain (FEMA - 2016)

-  1% Annual Chance Flood Hazard
-  Regulatory Floodway
-  Open Water
-  0.2% Annual Chance Flood Hazard
-  Area with Reduced Risk Due to Levee
-  Area of Minimal Flood Hazard

Impervious Surface (2017)

-  Asphalt
-  Athletic
-  Bridge - Asphalt
-  Bridge - Concrete
-  Bridge - Paved
-  Bridge - Uncertain
-  Bridge - Wood
-  Building

- Concrete
- Dam
- Paved
- Gravel
- Helipad
- Patio
- Pool
- Substation
- Smokestacks
- Storage Tank
- Track
- Wood

Marlboro Clay

- Evaluation_Zone
- Present

Natural Resource Inventory



Slope (2018)

- 15% and 25%
- Greater Than 25%

Easement

Environmental and Cultural (Platted)

- Conservation
- Floodplain
- Landscape



Transportation and Circulation (Platted)



Access



Public Utility



Trail

Imagery

2018 Color - 9 inch

Image



Red: Band_1



Green: Band_2



Blue: Band_3

Default

Property Base Fill

