

# Men's Shelter General Location Map



# Legend for Men's Shelter General Location Map

## Property

Road Casings



Property



## Transportation

Rail Transit



Blue Line (Metro)



Green Line (Metro)



Orange Line (Metro)



Purple Line (MTA)



Camden Line (MARC)



Penn Line (MARC)



Camden Line (Amtrak)



Penn Line (Amtrak)

Street Centerline



Master Plan Trails



Park Trail and Shared Use Path



Park Trail and Shared Use Path, Planned



Bicycle Lane



Bicycle Lane, Planned



Shared Lane




Shared Lane, Planned



Walking and Equestrian Trail

 Walking and Equestrian Trail, Planned


 Water Trail

 Water Trail, Planned

Scenic and Historic Road

 Historic

 Scenic

 Scenic and Historic

Sidewalk (2017)




Master Plan Right of Way

 Arterial


 Collector

 Expressway

 Freeway


 Industrial

 Major Collector

 Primary

Pavement (2017)

 Street

 Parking


POI








Schools



Elevation
















Contour - 2 Ft (2018)

 7101 (Index Contour)

-  7102 (Intermediate Contour)
-  7103 (Index Depression Contour)
-  7104 (Intermediate Depression Contour)
-  7105 (Index Hidden Contour)
-  7106 (Intermediate Hidden Contour)
-  7107 (Index Hidden Depression Contour)
-  7108 (Intermediate Hidden Depression Contour)

**Administrative**

**Land Use - Existing (Property Info)**

-  Parks and Open Space
-  Agricultural - Natural Resources
-  Residential - Single Family
-  Residential - Attached
-  Residential - Townhouse
-  Residential - Multi-family
-  Commercial
-  Office
-  Mixed Use
-  Institutional
-  Institutional - Church
-  Industrial
-  Transportation and Utilities
-  Vacant
-  Not Classified

**School Boundary - High (Board of Ed)**

Data provided by Prince George's County Planning Department



School Boundary - Middle (Board of Ed)



Traffic Analysis Zone (COG)



**Zoning**

Zoning Line



Zoning



C-1



C-2



C-A



C-C



C-G



C-H



C-M



C-O



C-R-C



C-S-C



C-W



E-I-A



I-1



I-2



I-3



I-4




























L-A-C






M-A-C



M-U-I

	M-X-C
	M-X-T
	M-U-TC
	O-S
	R-10
	R-10A
	R-18
	R-18C
	R-20
	R-30
	R-30C
	R-35
	R-55
	R-80
	R-A
	R-E
	R-H
	R-L
	R-M
	R-M-H
	R-O-S
	R-R
	R-S
	R-T
	R-U

-  U-L-I
-  V-L
-  V-M

**Default**

Property Base Fill

