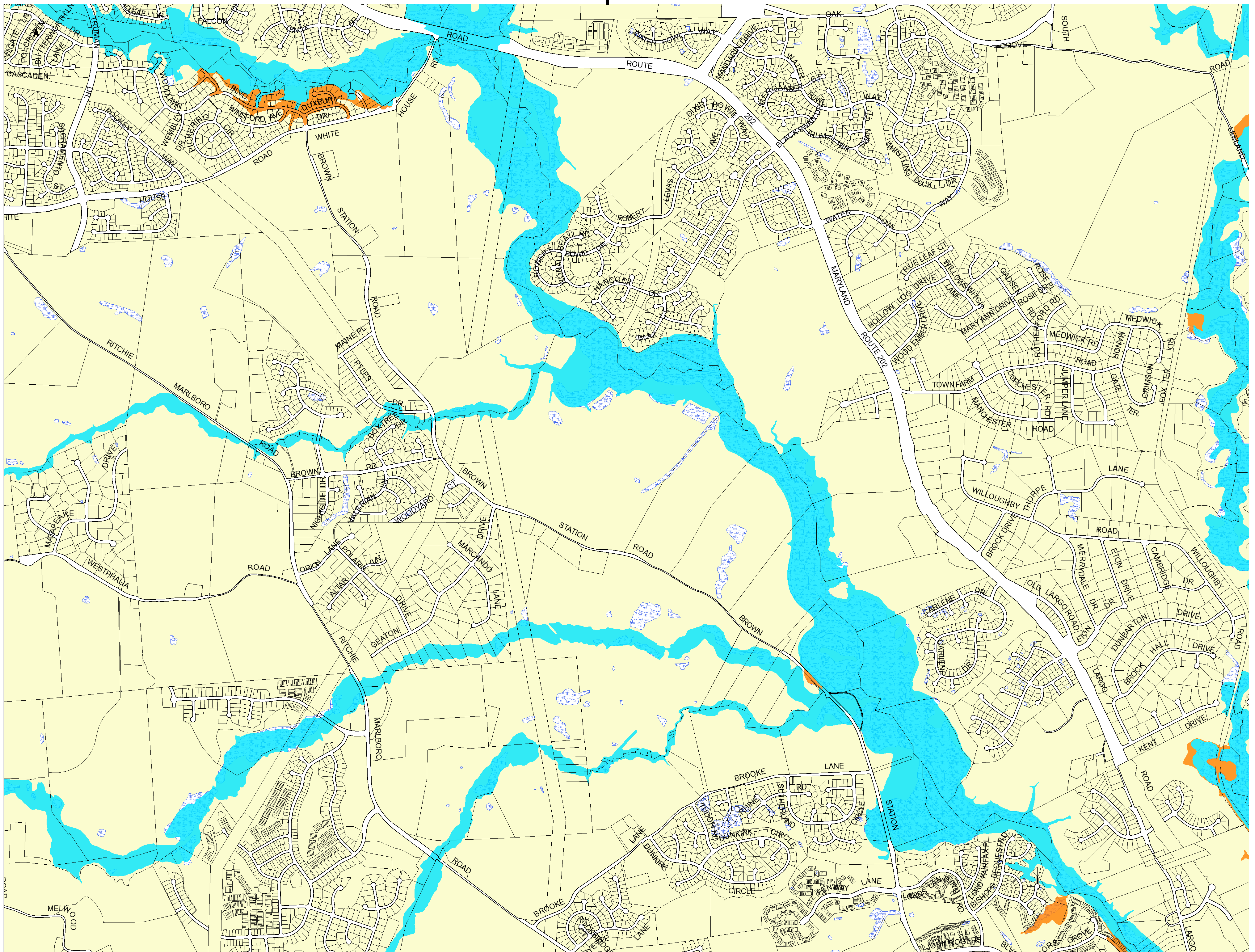


BSRSL-Floplain-Wetlands




Legend for BSRSI-Flooplain-Wetlands

Property

Road Casings




Property




Environmental


Floodplain (FEMA - 2016)



1% Annual Chance Flood Hazard




Regulatory Floodway



Open Water




0.2% Annual Chance Flood Hazard



Area with Reduced Risk Due to Levee

Area of Minimal Flood Hazard

Wetland (DNR)



Default

Property Base Fill

