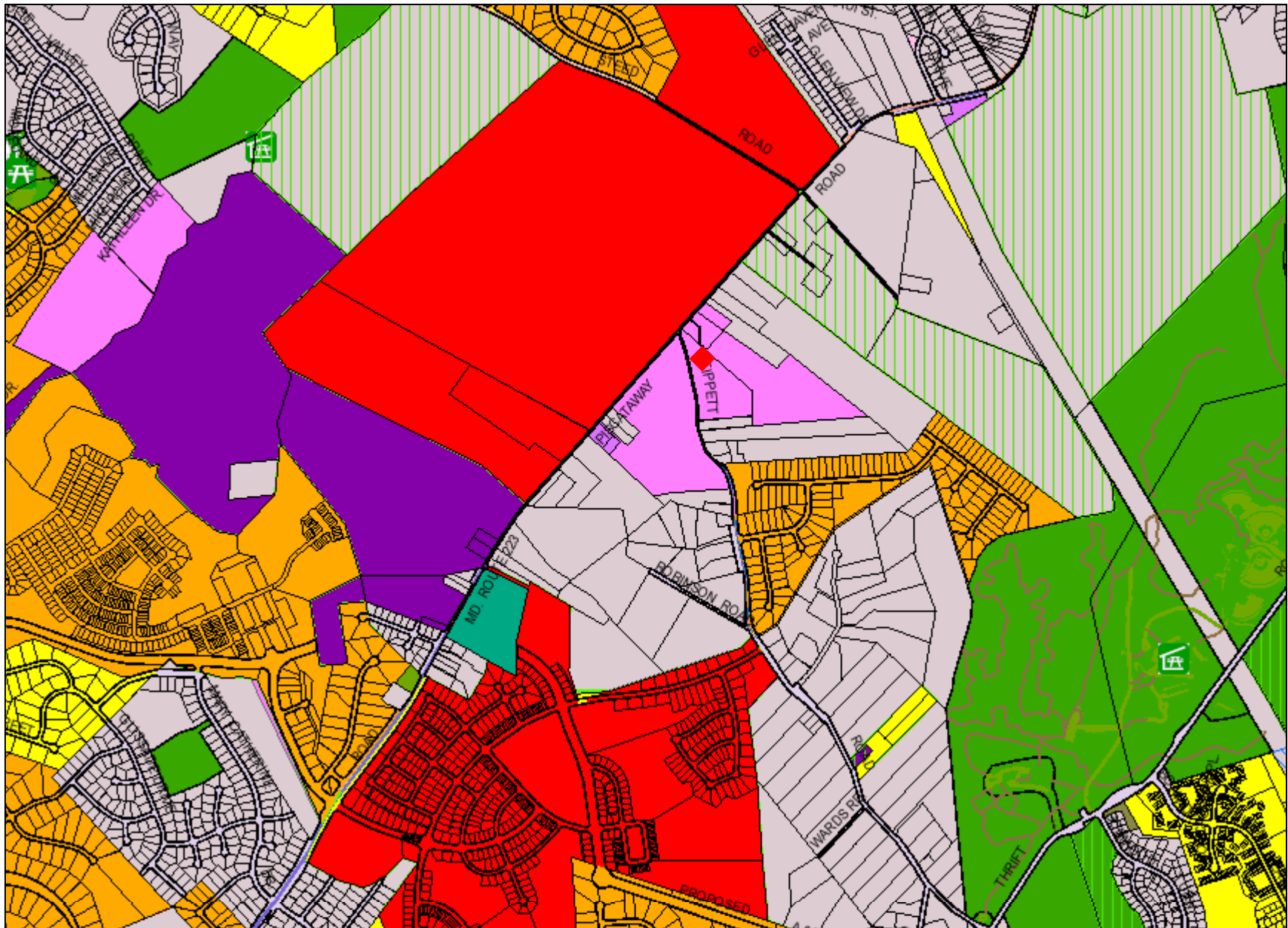

















## Development Map



# Legend for Development Map

## DAMS

- Alternative Compliance
- Alternative Development Technique
- Certification of Non-Conforming Use
- Chesapeake Bay Conservation Plan (Development Activities)
- Comprehensive Sketch Plan
- Comprehensive Design Plan
- Conceptual Site Plan
- Conservation Sketch Plan
- Departure from Design Standards
- Departure from Parking and Loading Spaces
- Departure from Sign Design Standards
- Detailed Site Plan
- Final Development Plan
- Final Plat
- Homeowners Minor Amendment
- Natural Resource Inventory (In DAMS)



Non-Conforming Fast Food



Non-Conforming Gas Stations



Mandatory Referral



Pre-Preliminary Plan



Preliminary Alternative Compliance



Preliminary Plan



Primary Amendment



Revision Special Exception



Secondary Amendment



Special Exception (Development Activity)



Special Permit



Specific Design Plan



Tree Conservation Plan 1 (In DAMS)



Tree Conservation Plan 2 (In DAMS)



Tree Conservation Plan Exempt (In DAMS)



Vacation



Zoning Map Amendment

**Parks**

Anacostia Trails Heritage Area



Community Center



Park Building



Picnic Areas



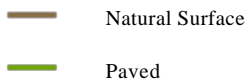
Picnic Shelters



Playgrounds



Trails



Capper Cramton



Mowing Area



Lease Agreement



Advance Land



M-NCPPC Parks



Park Communities



Park Maintenance Area

