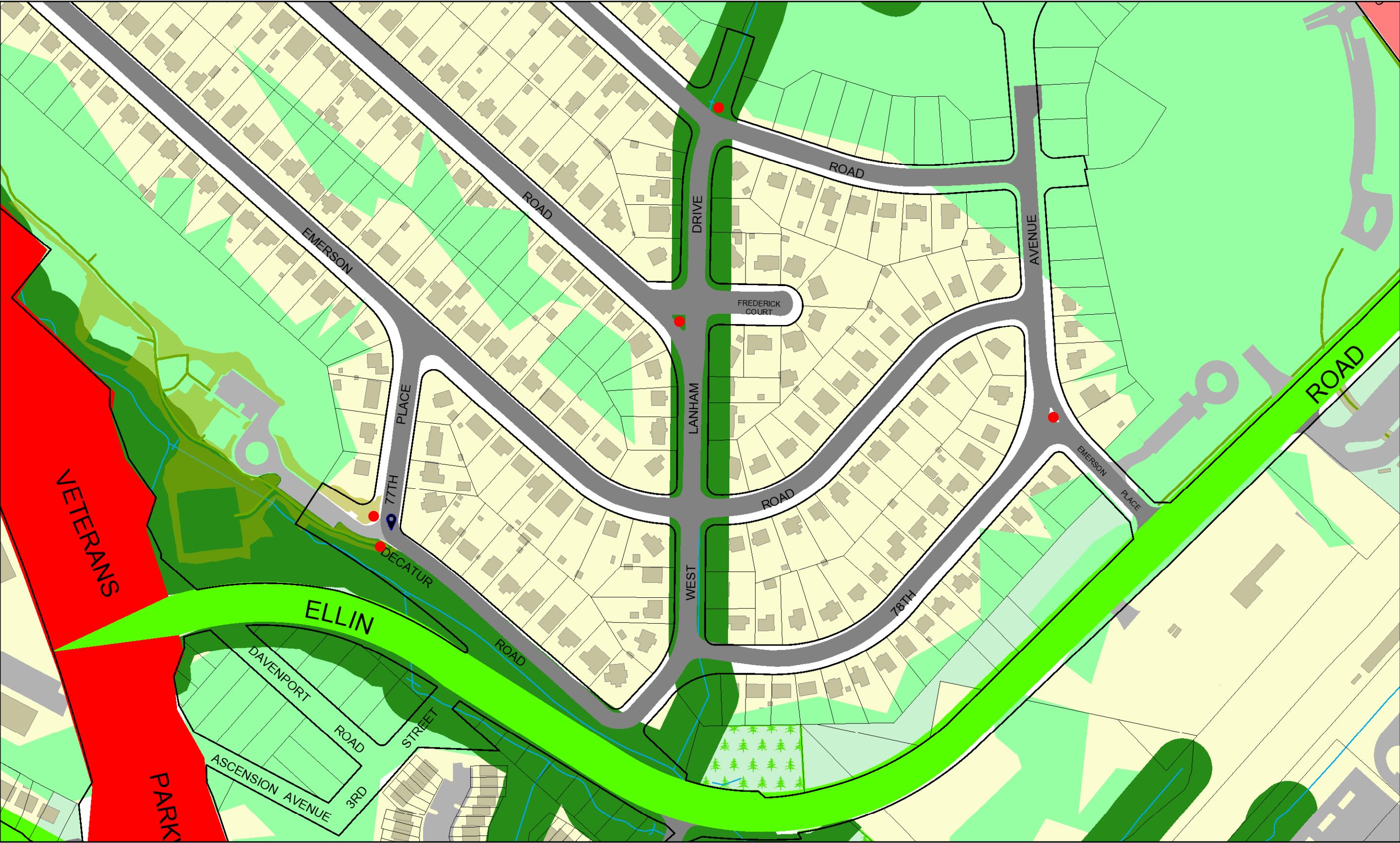


PG ATLAS MAP



Legend for PG ATLAS MAP

Property

Road Casings



Property



Transportation

Master Plan Right of Way



Arterial



Collector



Expressway



Freeway



Industrial



Major Collector



Primary

Pavement (2017)



Street



Parking

Parks

Trails



Natural Surface



Paved

Mowing Area



Fine



Occasional



None

 Regular

Environmental

Stream Center and Drainage (2017)



Green Infrastructure Plan (2017)

 Regulated Area


 Evaluation Area

Easement

Environmental and Cultural (Platted)

 Conservation

 Floodplain

 Landscape

 Water Management

MALPF, HARPP and Rural Legacy

 HARPP

 MALPF

 Rural Legacy

MET (DNR)




Miscellaneous (Platted)

 Access

 Construction

 Lot Line

 Negative

 Signage

 Trail

 Utility



Water Management

Mount Vernon Scenic Easement Area



Transportation and Circulation (Platted)



Access



Public Utility



Trail

Administrative

Building (2017)



Buildings



Buildings Under Construction



Overhead Rooftops/Canopies



Parking Garage



Ruins

Public Land



Default

Property Base Fill

