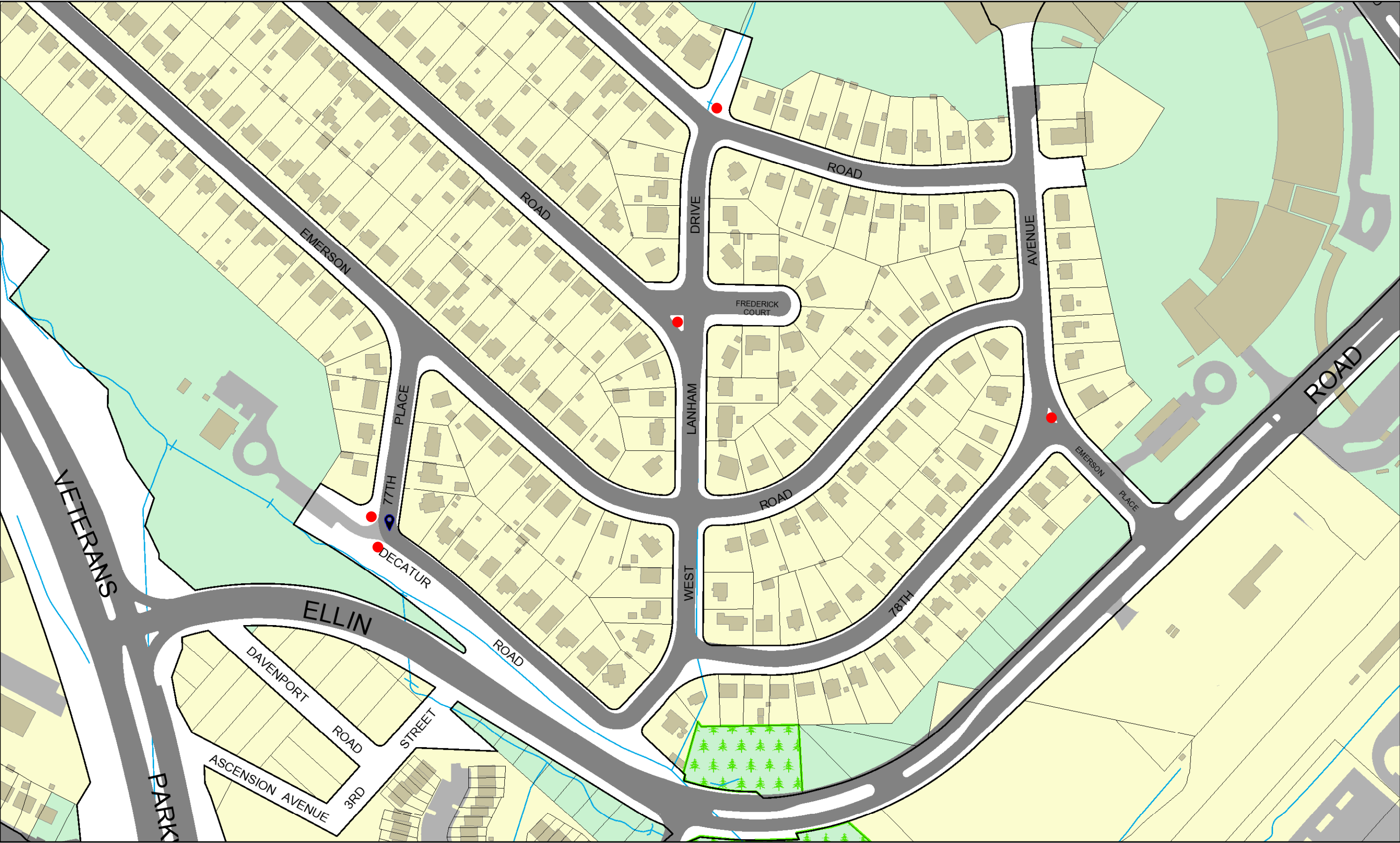


PG ATLAS MAP



Legend for PG ATLAS MAP

Property

Road Casings



Property



Transportation

Pavement (2017)



Street



Parking

Environmental

Stream Center and Drainage (2017)



Easement

Environmental and Cultural (Platted)



Conservation



Floodplain



Landscape



Water Management

MALPF, HARPP and Rural Legacy



HARPP



MALPF











Rural Legacy

MET (DNR)






Miscellaneous (Platted)

-  Access
-  Construction
-  Lot Line
-  Negative
-  Signage
-  Trail
-  Utility
-  Water Management

Mount Vernon Scenic Easement Area








Transportation and Circulation (Platted)

-  Access
-  Public Utility
-  Trail

Administrative

Building (2017)

-  Buildings
-  Buildings Under Construction
-  Overhead Rooftops/Canopies
-  Parking Garage
-  Ruins

Public Land



Default

Property Base Fill

