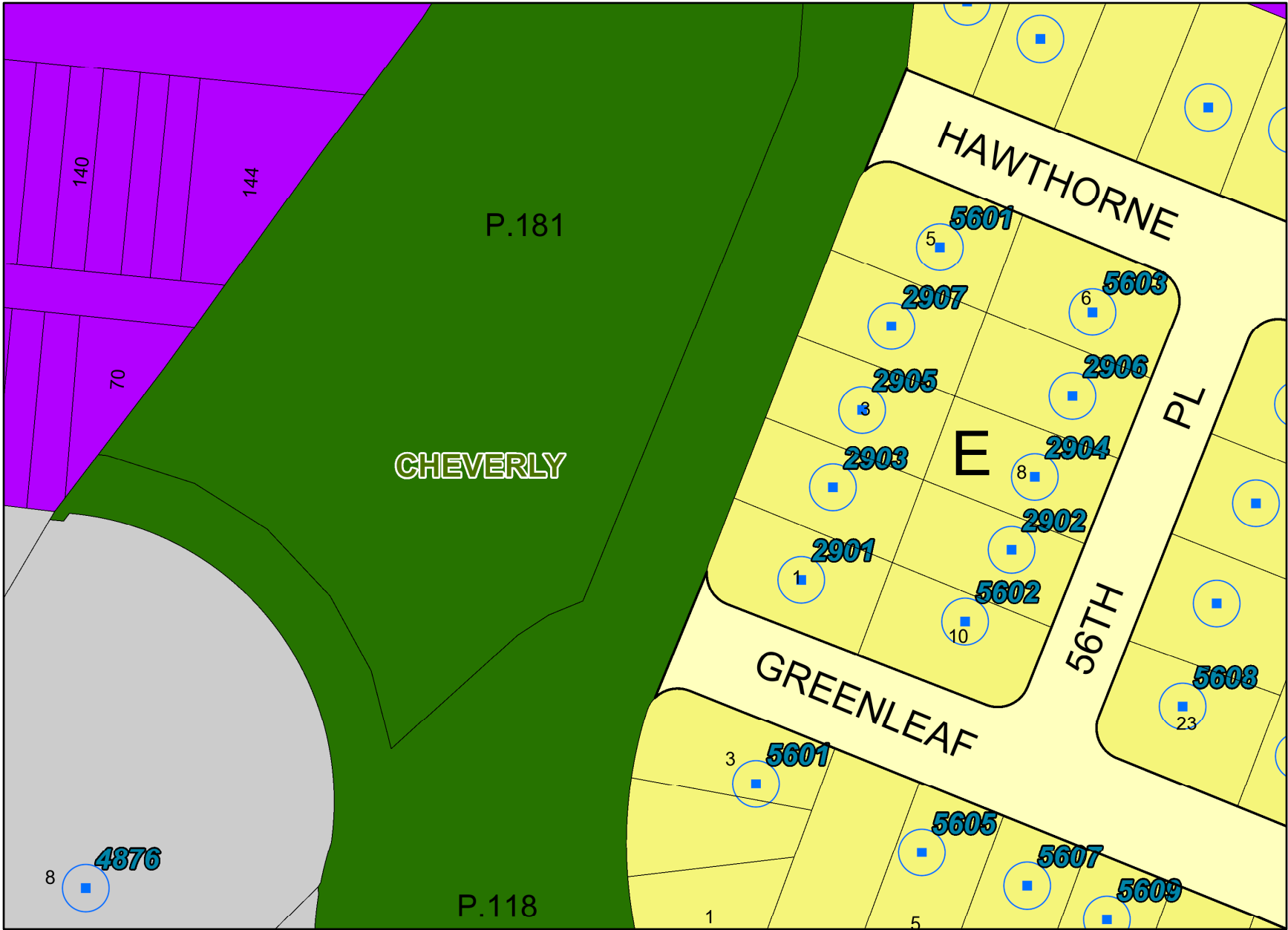


West Hawthorne



Legend for West Hawthorne

Property

Road Casings



Property



Administrative

Address Point



Land Use - Future (CPD)



Active Adult Community



Bare Ground



Commercial



Commercial - Neighborhood



Commercial - Office



Commercial - Production, Distribution & Repair



Commercial - Shopping Center



Employment



Flexible Mixed-Use



Forest



Industrial



Institutional



Mixed-Use



Mixed-Use Activity Center



Mixed-Use Commercial



Mixed-Use Institutional



Mixed-Use Residential















Municipal Park





Office



Open Space

-  Parks and Open Space
-  Recreation
-  Residential Low
-  Residential Low - Open Space Reservation
-  Residential Low-Medium
-  Residential Medium
-  Residential Medium-High
-  Residential High
-  Rural
-  TOD Mixed-Use
-  Transportation
-  Wetlands

General Plan Growth Policy (2035)

-  Established Communities
-  Rural and Agricultural Areas

Municipal Boundary



Zoning

Aviation Policy Areas



Chesapeake Bay Critical Overlay (2015)



Development District Overlay



Military Installation Overlay - Height



Military Installation Overlay - Noise



High Noise Intensity Zone



Noise Intensity Zone

Military Installation Overlay - Safety



Data provided by Prince George's County Planning Department



Accident Potential Zone 2



Clear Zone

Residential Planned Community Line



Residential Planned Community



Special Exception



Transit District Overlay



Zoning Boundary Under Review



Zoning Line



Zoning



C-1



C-2



C-A



C-C



C-G



C-H



C-M



C-O



C-R-C



C-S-C



C-W



E-I-A



I-1



I-2



I-3
































I-4



L-A-C



M-A-C

	M-U-I
	M-X-C
	M-X-T
	M-U-TC
	O-S
	R-10
	R-10A
	R-18
	R-18C
	R-20
	R-30
	R-30C
	R-35
	R-55
	R-80
	R-A
	R-E
	R-H
	R-L
	R-M
	R-M-H
	R-O-S
	R-R
	R-S
	R-T
	R-U
	U-L-I
	V-L
	V-M

