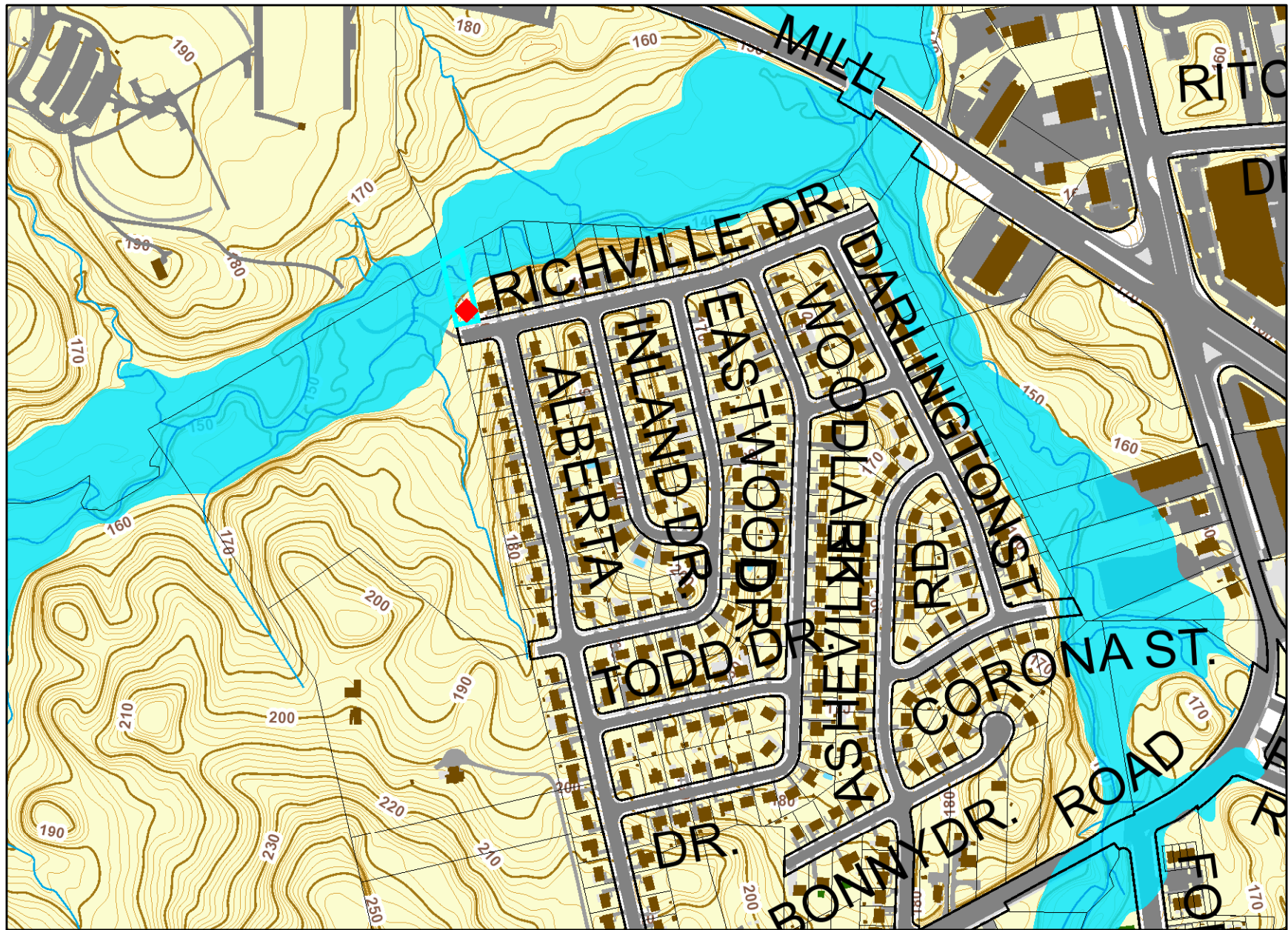


# FEMA Floodplain at 8208 Richville Dr, District Heights, MD 20747



# Legend for FEMA Floodplain at 8208 Richville Dr, District Heights, MD 20747

## Property

Road Casings



Property



## Environmental

Stream Center and Drainage (2017)



Floodplain (FEMA - 2016)



1% Annual Chance Flood Hazard



Regulatory Floodway



Open Water



0.2% Annual Chance Flood Hazard



Area with Reduced Risk Due to Levee

Area of Minimal Flood Hazard

Impervious Surface (2017)



Asphalt



Athletic



Bridge - Asphalt



Bridge - Concrete



Bridge - Paved



Bridge - Uncertain



Bridge - Wood



Buildings



Concrete



Dam



Paved









Gravel



Helipad











Patio

|   |              |
|---|--------------|
|     | Pool         |
|    | Substation   |
|  | Smokestacks  |
|  | Storage Tank |
|  | Track        |
|  | Wood         |

Elevation

Contour - 2 Ft (2018)

|   |   |
|---|---|
|  | 7101 (Index Contour)                          |
|  | 7102 (Intermediate Contour)                   |
|  | 7103 (Index Depression Contour)               |
|  | 7104 (Intermediate Depression Contour)        |
|  | 7105 (Index Hidden Contour)                   |
|  | 7106 (Intermediate Hidden Contour)            |
|  | 7107 (Index Hidden Depression Contour)        |
|  | 7108 (Intermediate Hidden Depression Contour) |

Default

Property Base Fill

