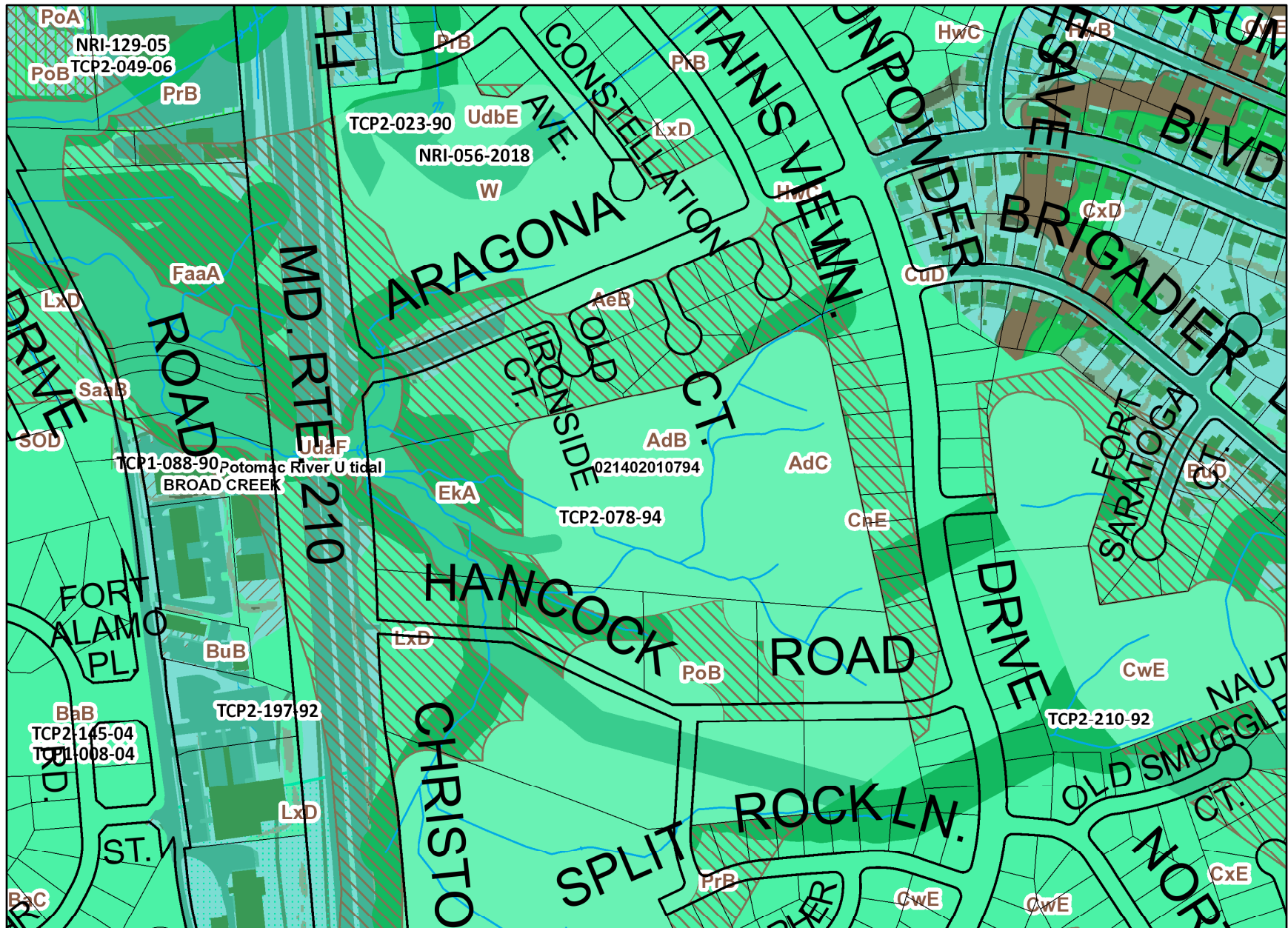





8.5X11_Landscape



Environmental






Brownfield and Superfund Site (EPA)

-  BROWNFIELDS PROPERTY
-  SUPERFUND (NON-NPL)
-  SUPERFUND NPL







Stream Center and Drainage (2017)






Environmental Strategy Area

-  1
-  2
-  3
-  4 (I-D-O and L-D-O)
-  4 (R-C-O)



Floodplain (FEMA - 2016)

-  1% Annual Chance Flood Hazard
-  Regulatory Floodway
-  Open Water
-  0.2% Annual Chance Flood Hazard
-  Area with Reduced Risk Due to Levee
-  Area of Minimal Flood Hazard




Green Infrastructure Plan (2005)

-  Evaluation Area
-  Network Gap
-  Regulated Area

Green Infrastructure Plan (2017)

-  Regulated Area
-  Evaluation Area

Impervious Surface (2017)

-  Asphalt
-  Bridge - Asphalt
-  Bridge - Asphalt

- Bridge - Concrete
- Bridge - Paved
- Bridge - Uncertain
- Bridge - Wood
- Buildings
- Concrete
- Dam
- Paved
- Gravel
- Helipad
- Patio
- Pool
- Substation
- Smokestacks
- Storage Tank
- Track
- Wood

Marlboro Clay

- Evaluation_Zone
- Present

Mount Vernon Viewshed Area of Primary Concern



Natural Resource Inventory



Potential Forested Interior Dwelling Specie (DNR)



Sensitive Species Review (DNR)



Stronghold Watershed (DNR)



Data provided by Prince George's County Planning Department

- Slope (2018)
- 15% and 25%



Greater Than 25%

Soil (NRCS)



Tier II Catchment (MDE)



Tier II Stream Segment (MDE)



Tree Canopy (2017)



Tree Conservation Plan 1



Tree Conservation Plan 2



Tree Conservation Plan Exempt



Watershed (DOE)



Watershed - 12 digit (DNR)



Anacostia River



Mattawoman Creek



Oxon Creek



Patuxent River lower



Patuxent River middle



Patuxent River upper



Piscataway Creek



Potomac River M tidal



Potomac River U tidal



Rocky Gorge Dam



Western Branch



Zekiah Swamp

Wetland of Special State Concern - Line (DNR)



Wetland of Special State Concern - Poly (DNR)



Wetland (DNR)



Woodland Conservation Area



Planted



Retained



Retained, Not Credited

Default

Property Base Fill

