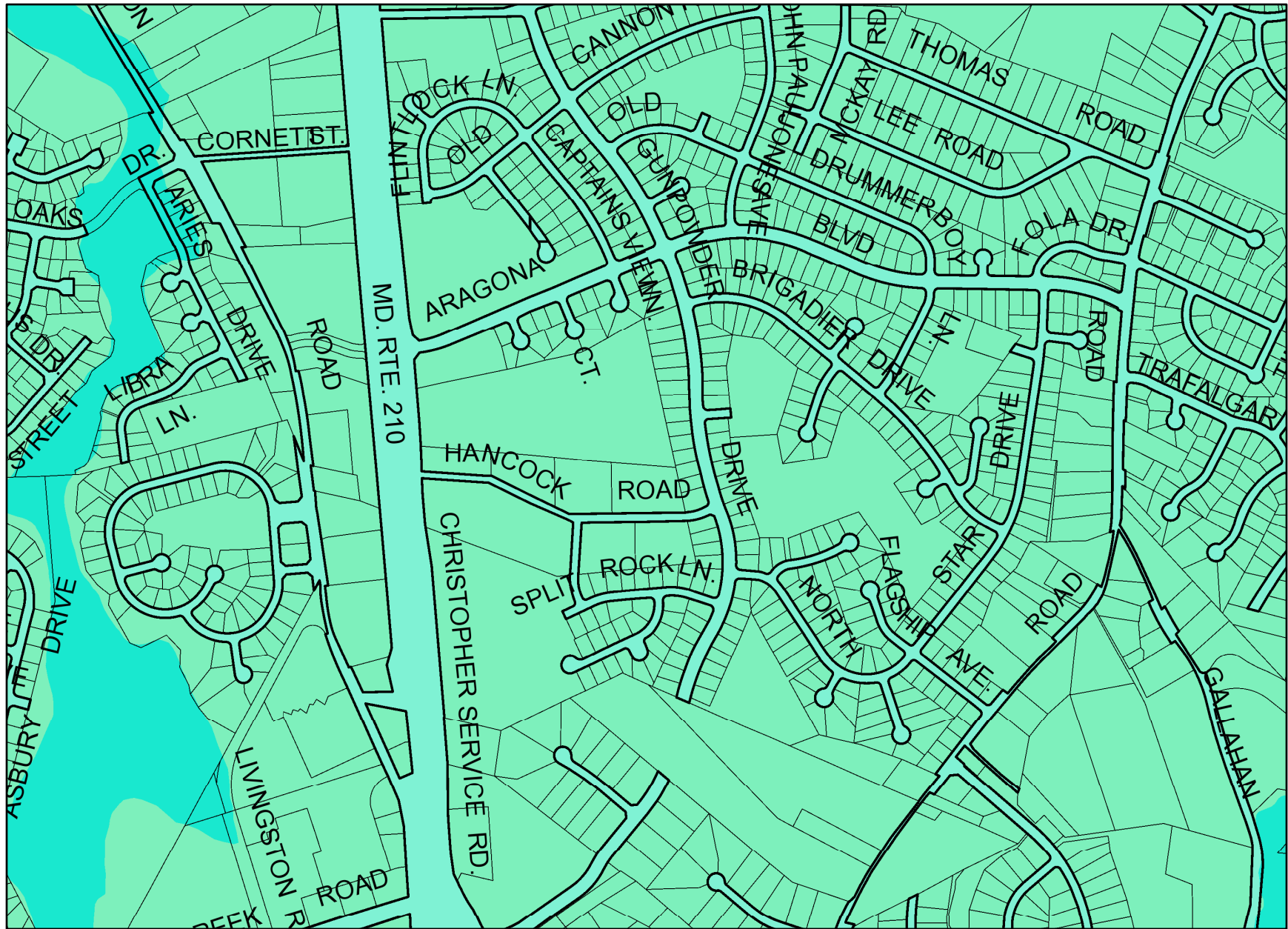





8.5X11_Landscape








Environmental







Brownfield and Superfund Site (EPA)

-  BROWNFIELDS PROPERTY
-  SUPERFUND (NON-NPL)
-  SUPERFUND NPL

Environmental Strategy Area

-  1
-  2
-  3
-  4 (I-D-O and L-D-O)
-  4 (R-C-O)

Floodplain (FEMA - 2016)

-  1% Annual Chance Flood Hazard
-  Regulatory Floodway
-  Open Water
-  0.2% Annual Chance Flood Hazard
-  Area with Reduced Risk Due to Levee
-  Area of Minimal Flood Hazard

Default

Property Base Fill

