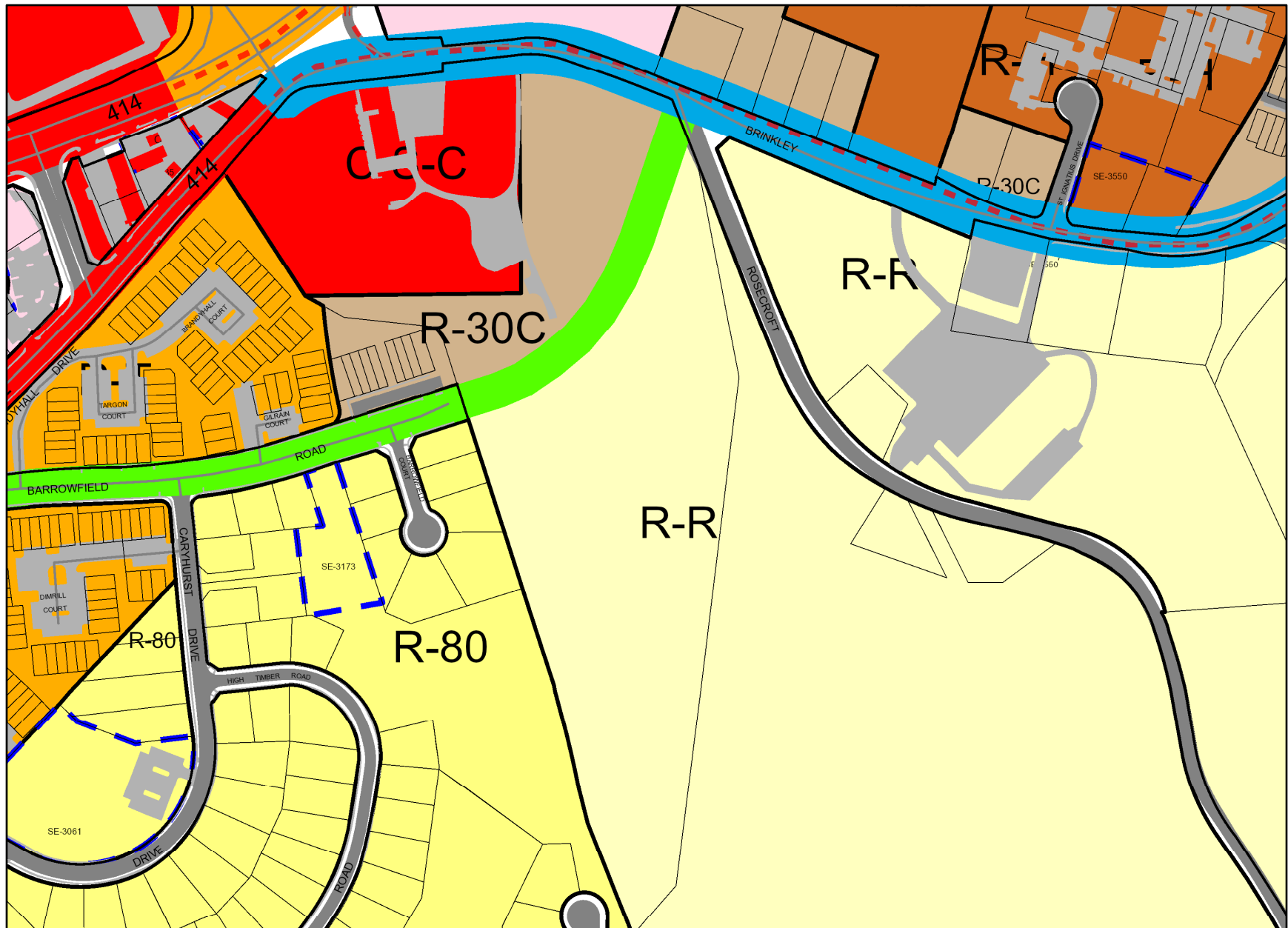




Sharper Property



Legend for Sharper Property

Property

Road Casings



Property



Transportation

Rail Transit



Blue Line (Metro)



Green Line (Metro)



Orange Line (Metro)



Purple Line (MTA)



Camden Line (MARC)



Penn Line (MARC)



Camden Line (Amtrak)



Penn Line (Amtrak)

Street Centerline



Master Plan Trails



Park Trail and Shared Use Path



Park Trail and Shared Use Path, Planned



Bicycle Lane



Bicycle Lane, Planned



Shared Lane



Shared Lane, Planned



Walking and Equestrian Trail



Walking and Equestrian Trail, Planned



Water Trail



Water Trail, Planned

Data provided by Prince George's County Planning Department
Scenic and Historic Road



Historic

- Scenic
- Scenic and Historic

Sidewalk (2017)



Master Plan Right of Way

- Arterial
- Collector
- Expressway
- Freeway
- Industrial
- Major Collector
- Primary

Bridge (2017)



Pavement (2017)

- Street
- Parking

Zoning

Aviation Policy Areas



Chesapeake Bay Critical Overlay (2015)



Development District Overlay



Military Installation Overlay - Height



Military Installation Overlay - Noise

- High Noise Intensity Zone
- Noise Intensity Zone

Military Installation Overlay - Safety

- Accident Potential Zone 1
- Accident Potential Zone 2
- Clear Zone

Residential Planned Community Line



Residential Planned Community



Special Exception



Transit District Overlay



Zoning Boundary Under Review



Zoning Line



Zoning



C-1



C-2



C-A



C-C



C-G



C-H



C-M



C-O



C-R-C



C-S-C



C-W



E-I-A



I-1



I-2



I-3



I-4































L-A-C



M-A-C



M-U-I

	M-X-C
	M-X-T
	M-U-TC
	O-S
	R-10
	R-10A
	R-18
	R-18C
	R-20
	R-30
	R-30C
	R-35
	R-55
	R-80
	R-A
	R-E
	R-H
	R-L
	R-M
	R-M-H
	R-O-S
	R-R
	R-S
	R-T
	R-U
	U-L-I
	V-L
	V-M

Default

Data provided by Prince George's County Planning Department
Property Base Fill

