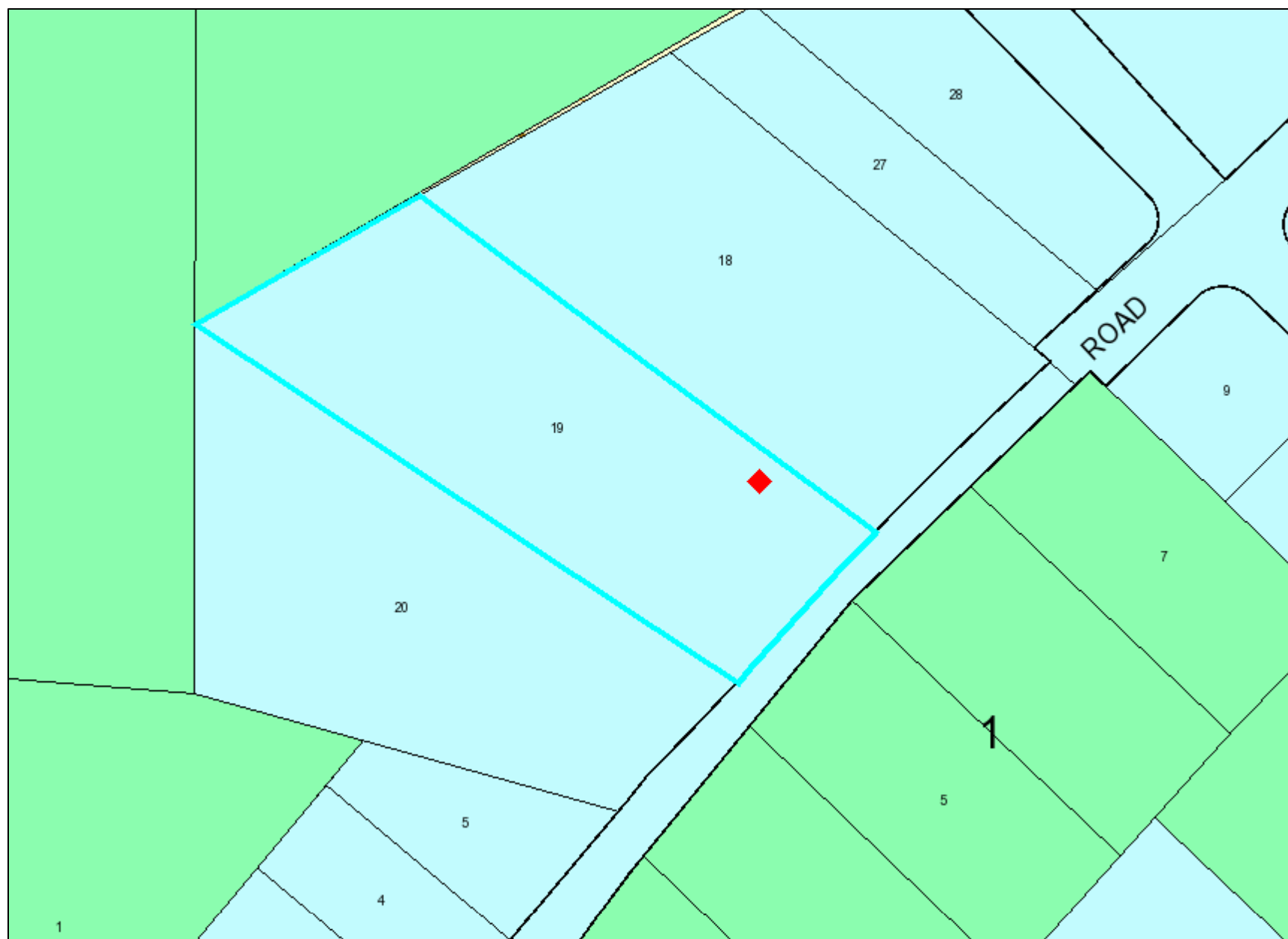


PGATLAS Sewer Category (DOE)



Legend for PGATLAS Sewer Category (DOE)

Property

Road Casings



Property



WaterSewer

Sewer Category (DOE)



S-3 Community System



S-4 Community System Adequate for Development Planning



S-5 Future Community System



S-6 Individual System



S-6P Private, Shared or Community System

Environmental

Stream Center and Drainage (2017)



Impervious Surface (2017)



Asphalt



Athletic



Bridge - Asphalt



Bridge - Concrete



Bridge - Paved



Bridge - Uncertain



Bridge - Wood



Buildings



Concrete



Dam



Paved









Gravel



Helipad











Patio

	Pool
	Substation
	Smokestacks
	Storage Tank
	Track
	Wood

Elevation

Contour - 2 Ft (2018)

	7101 (Index Contour)
	7102 (Intermediate Contour)
	7103 (Index Depression Contour)
	7104 (Intermediate Depression Contour)
	7105 (Index Hidden Contour)
	7106 (Intermediate Hidden Contour)
	7107 (Index Hidden Depression Contour)
	7108 (Intermediate Hidden Depression Contour)

Default

Property Base Fill

