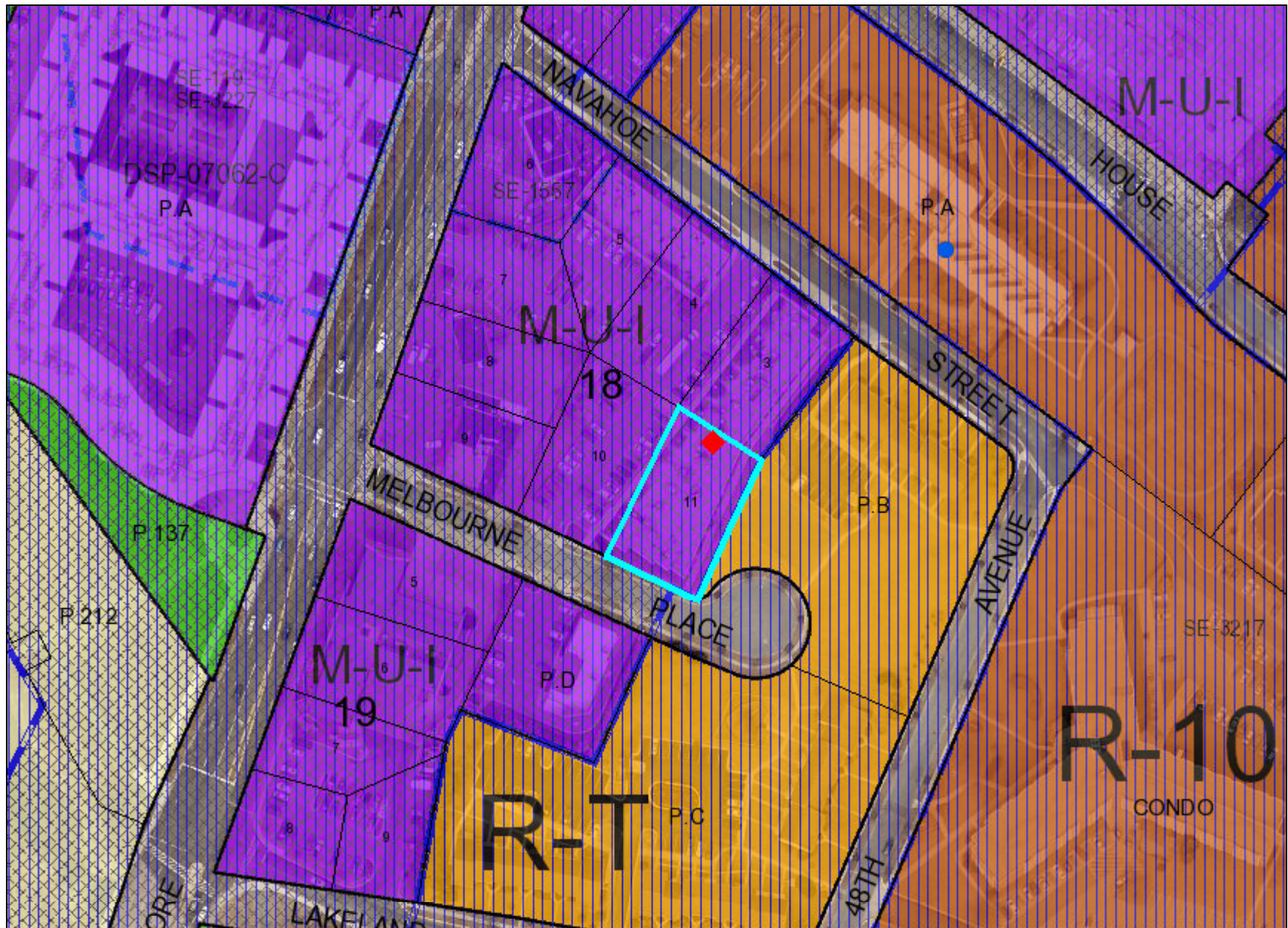


8145 Baltimore Ave College Park



Legend for 8145 Baltimore Ave College Park

Property

Road Casings



Property



POI

Day Care Centers



Hospitals



Senior Retirement Communities



Religious Institutions



Schools



Train Stations



Existing



Proposed

Administrative

Municipal Boundary



Zoning

Aviation Policy Areas



Chesapeake Bay Critical Overlay (2015)



Development District Overlay



Data provided by Prince George's County Planning Department

Military Installation Overlay - Height



Military Installation Overlay - Noise



High Noise Intensity Zone



Noise Intensity Zone

Military Installation Overlay - Safety



Accident Potential Zone 1



Accident Potential Zone 2



Clear Zone

Residential Planned Community Line



Residential Planned Community



Special Exception



Transit District Overlay



Zoning Boundary Under Review



Zoning Line



Zoning



C-1



C-2



C-A



C-C



C-G



C-H



C-M



C-O


































C-R-C



C-1C



C-W

	E-I-A
	I-1
	I-2
	I-3
	I-4
	L-A-C
	M-A-C
	M-U-I
	M-X-C
	M-X-T
	M-U-TC
	O-S
	R-10
	R-10A
	R-18
	R-18C
	R-20
	R-30
	R-30C
	R-35
	R-55
	R-80
	R-A
	R-E
	R-H
	R-L
	R-M
	R-M-H
	R-O-S
	R-R
	R-S

	R-T
	R-U
	U-L-I
	V-L
	V-M

Imagery

2018 Color - 9 inch

Image

	Red: Band_1
	Green: Band_2
	Blue: Band_3

Default

Property Base Fill

