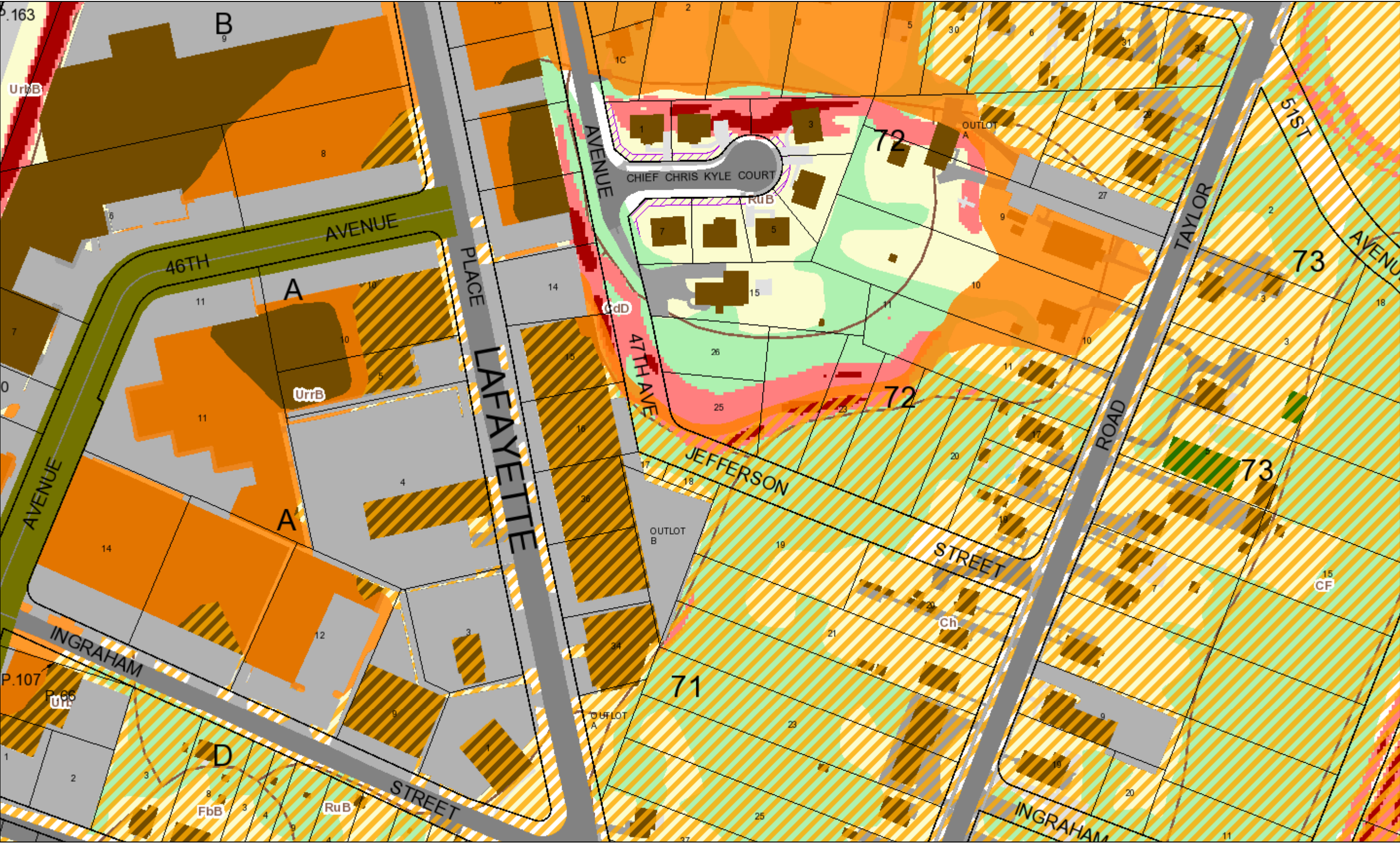


Riverdale Park



Legend for Riverdale Park

Property

Road Casings



Property



Transportation

Rail Transit



Blue Line (Metro)



Green Line (Metro)



Orange Line (Metro)



Purple Line (MTA)



Camden Line (MARC)



Penn Line (MARC)



Camden Line (Amtrak)



Penn Line (Amtrak)

Street Centerline



Master Plan Trails



Park Trail and Shared Use Path



Park Trail and Shared Use Path, Planned



Bicycle Lane



Bicycle Lane, Planned



Shared Lane




Shared Lane, Planned



Walking and Equestrian Trail


 Walking and Equestrian Trail, Planned


 Water Trail

 Water Trail, Planned

Scenic and Historic Road

 Historic

 Scenic

 Scenic and Historic

Sidewalk (2017)




Master Plan Right of Way

 Arterial


 Collector

 Expressway

 Freeway

 Industrial

 Major Collector

 Primary

Bridge (2017)



Pavement (2017)

 Street

 Parking




Environmental

Floodplain (FEMA - 2016)




















 1% Annual Chance Flood Hazard

 Regulatory Floodway


 Open Water

-  0.2% Annual Chance Flood Hazard
-  Area with Reduced Risk Due to Levee
-  Area of Minimal Flood Hazard

Impervious Surface (2017)

-  Asphalt
-  Athletic
-  Bridge - Asphalt
-  Bridge - Concrete
-  Bridge - Paved
-  Bridge - Uncertain
-  Bridge - Wood
-  Buildings
-  Concrete
-  Dam
-  Paved
-  Gravel
-  Helipad
-  Patio
-  Pool
-  Substation
-  Smokestacks
-  Storage Tank
-  Track
-  Wood

Slope (2018)

-  15% and 25%

 Greater Than 25%

Soil (NRCS)



Tree Canopy (2017)



Easement

Environmental and Cultural (Platted)



Conservation



Floodplain



Landscape



Water Management

Transportation and Circulation (Platted)



Access



Public Utility



Trail

Default

Property Base Fill

