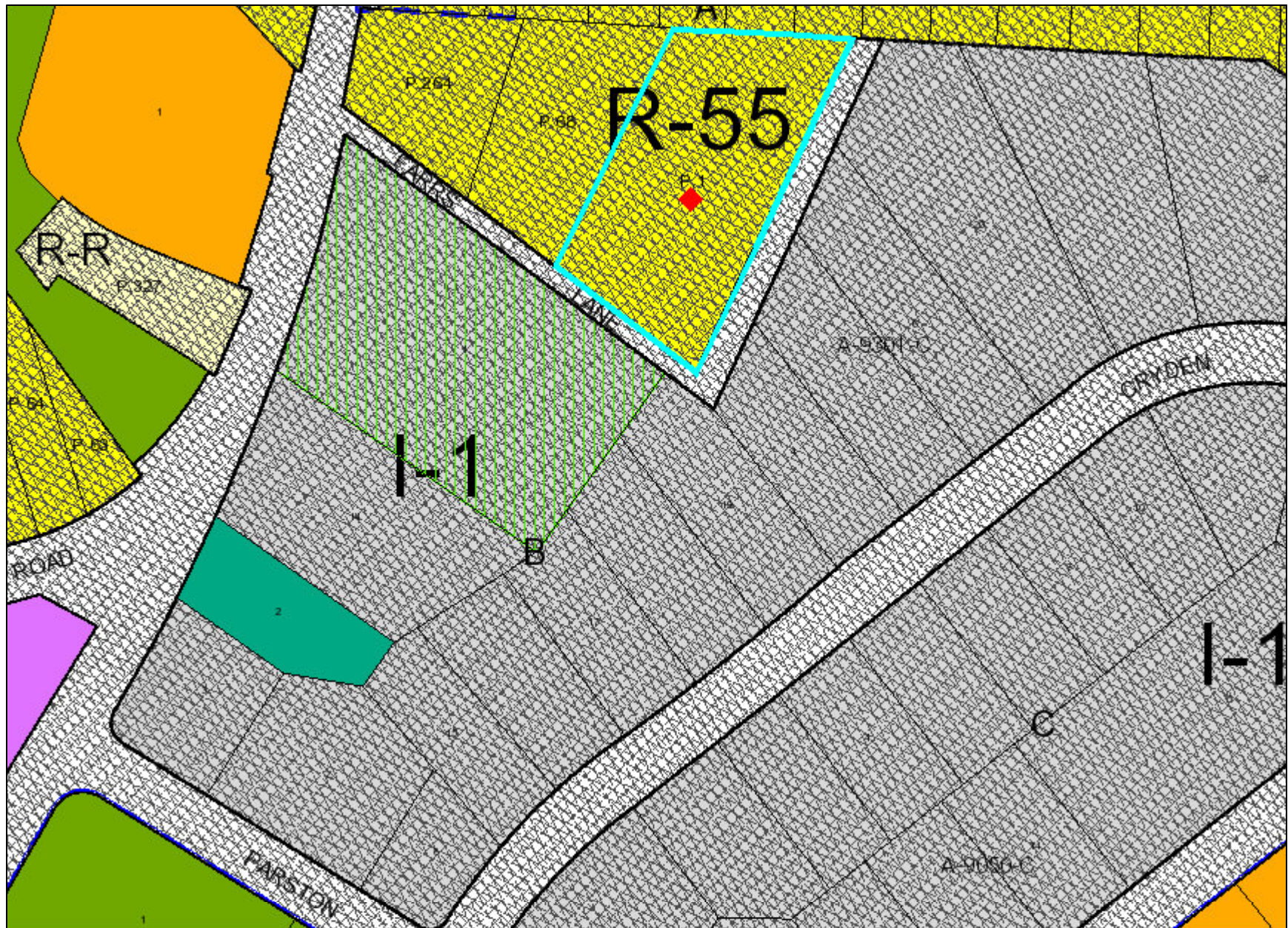


8.5X11_Landscape



Property

Road Casings



Property



DAMS

Alternative Compliance



Alternative Development Technique



Certification of Non-Conforming Use



Chesapeake Bay Conservation Plan (Development Activities)



Comprehensive Sketch Plan



Comprehensive Design Plan



Conceptual Site Plan



Conservation Sketch Plan



Departure from Design Standards



Departure from Parking and Loading Spaces



Departure from Sign Design Standards



Detailed Site Plan



Final Development Plan



Final Plat



Homeowners Minor Amendment



Natural Resource Inventory (In DAMS)



Non-Conforming Fast Food



Non-Conforming Gas Stations



Mandatory Referral



Pre-Preliminary Plan



Preliminary Alternative Compliance



Preliminary Plan



Primary Amendment



Revision Special Exception



Secondary Amendment



Special Exception (Development Activity)



Special Permit



Specific Design Plan



Tree Conservation Plan 1 (In DAMS)



Tree Conservation Plan 2 (In DAMS)



Tree Conservation Plan Exempt (In DAMS)



Vacation



Zoning Map Amendment



Zoning

Aviation Policy Areas



Chesapeake Bay Critical Overlay (2015)



Development District Overlay



Military Installation Overlay - Height



Military Installation Overlay - Noise



High Noise Intensity Zone



Noise Intensity Zone

Military Installation Overlay - Safety



Accident Potential Zone 1



Accident Potential Zone 2



Clear Zone

Residential Planned Community Line



Residential Planned Community



Special Exception



Transit District Overlay



Zoning Boundary Under Review



















Zoning Line



Zoning



	R-55
	R-80
	R-A
	R-E
	R-H
	R-L
	R-M
	R-M-H
	R-O-S
	R-R
	R-S
	R-T
	R-U
	U-L-I
	V-L
	V-M

Default

Property Base Fill

