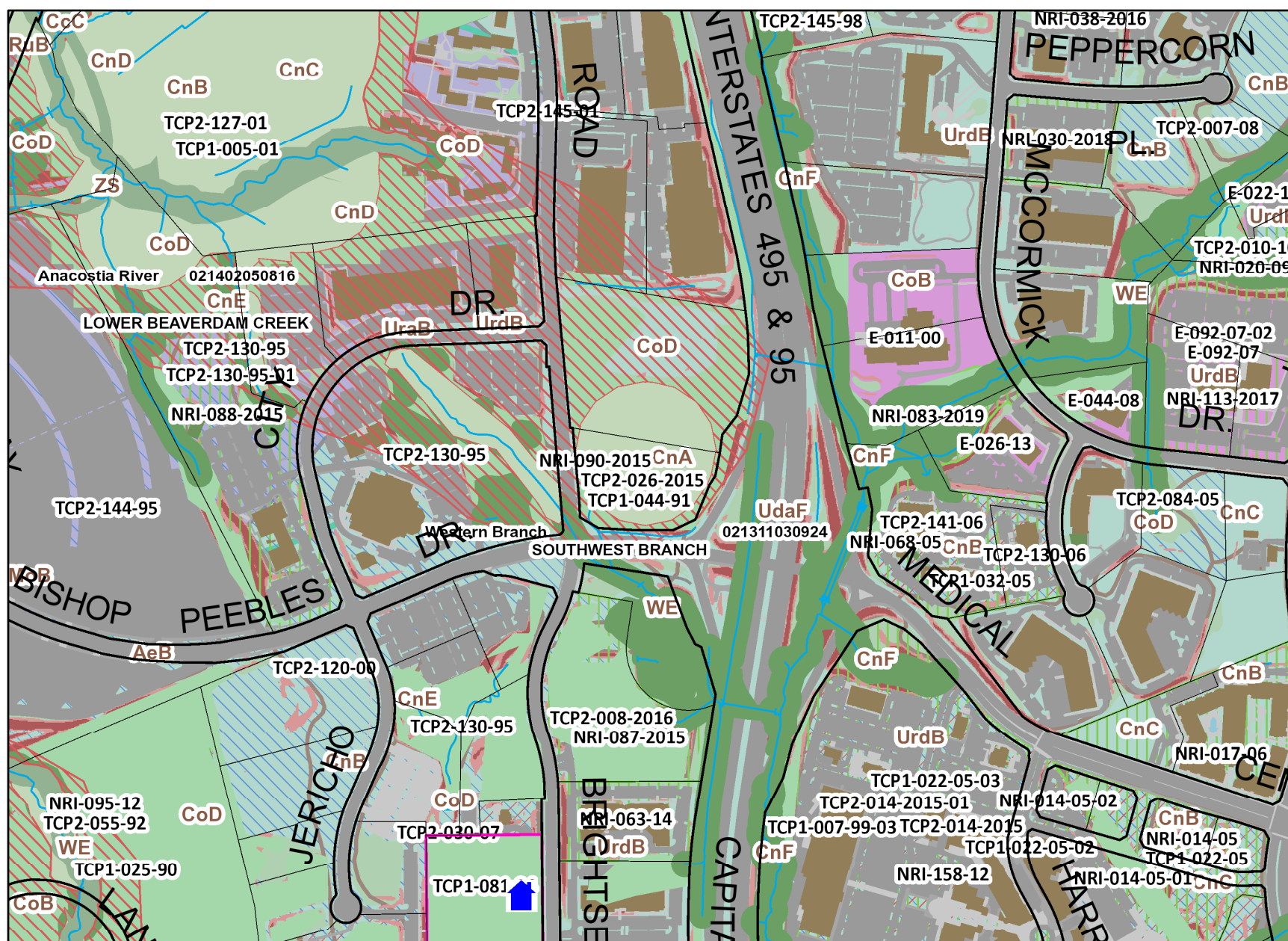


N



Legend for Arena Drive Interchange

Property

Road Casings



Property



Historic

Historic Sites and Resources



Historic Resources



Historic Site

Historic District National Register



Historic District PG County



Historic Sites Environmental Settings



Environmental

Brownfield and Superfund Site (EPA)



BROWNFIELDS PROPERTY



SUPERFUND (NON-NPL)



SUPERFUND NPL

Stream Center and Drainage (2017)



Environmental Strategy Area



1



2



3



4 (I-D-O and L-D-O)








4 (R-C-O)




Floodplain (FEMA - 2016)





1% Annual Chance Flood Hazard

-  Regulatory Floodway
-  Open Water
-  0.2% Annual Chance Flood Hazard
-  Area with Reduced Risk Due to Levee
-  Area of Minimal Flood Hazard

Green Infrastructure Plan (2005)

-  Evaluation Area
-  Network Gap
-  Regulated Area

Green Infrastructure Plan (2017)

-  Regulated Area
-  Evaluation Area

Impervious Surface (2017)

-  Asphalt
-  Athletic
-  Bridge - Asphalt
-  Bridge - Concrete
-  Bridge - Paved
-  Bridge - Uncertain
-  Bridge - Wood
-  Buildings
-  Concrete
-  Dam
-  Paved
-  Gravel
-  Helipad
-  Patio
-  Pool
-  Substation
-  Storage Tank



Track



Wood

Marlboro Clay



Evaluation_Zone



Present

Mount Vernon Viewshed Area of Primary Concern



Natural Resource Inventory



Potential Forested Interior Dwelling Specie (DNR)



Sensitive Species Review (DNR)



Stronghold Watershed (DNR)



1; 2

Slope (2018)



15% and 25%



Greater Than 25%

Soil (NRCS)



Tier II Catchment (MDE)



Tier II Stream Segment (MDE)



Tree Canopy (2017)



Tree Conservation Plan 1



Tree Conservation Plan 2



Tree Conservation Plan Exempt















Data provided by Prince George's County Planning Department

Watershed (DOE)



Watershed - 12 digit (DNR)

	Anacostia River
	Mattawoman Creek
	Oxon Creek
	Patuxent River lower
	Patuxent River middle
	Patuxent River upper
	Piscataway Creek
	Potomac River M tidal
	Potomac River U tidal
	Rocky Gorge Dam
	Western Branch
	Zekiah Swamp

Wetland of Special State Concern - Line (DNR)






Wetland of Special State Concern - Poly (DNR)



Wetland (DNR)



Woodland Conservation Area

	Planted
	Retained
	Retained, Not Credited

Default

Property Base Fill

