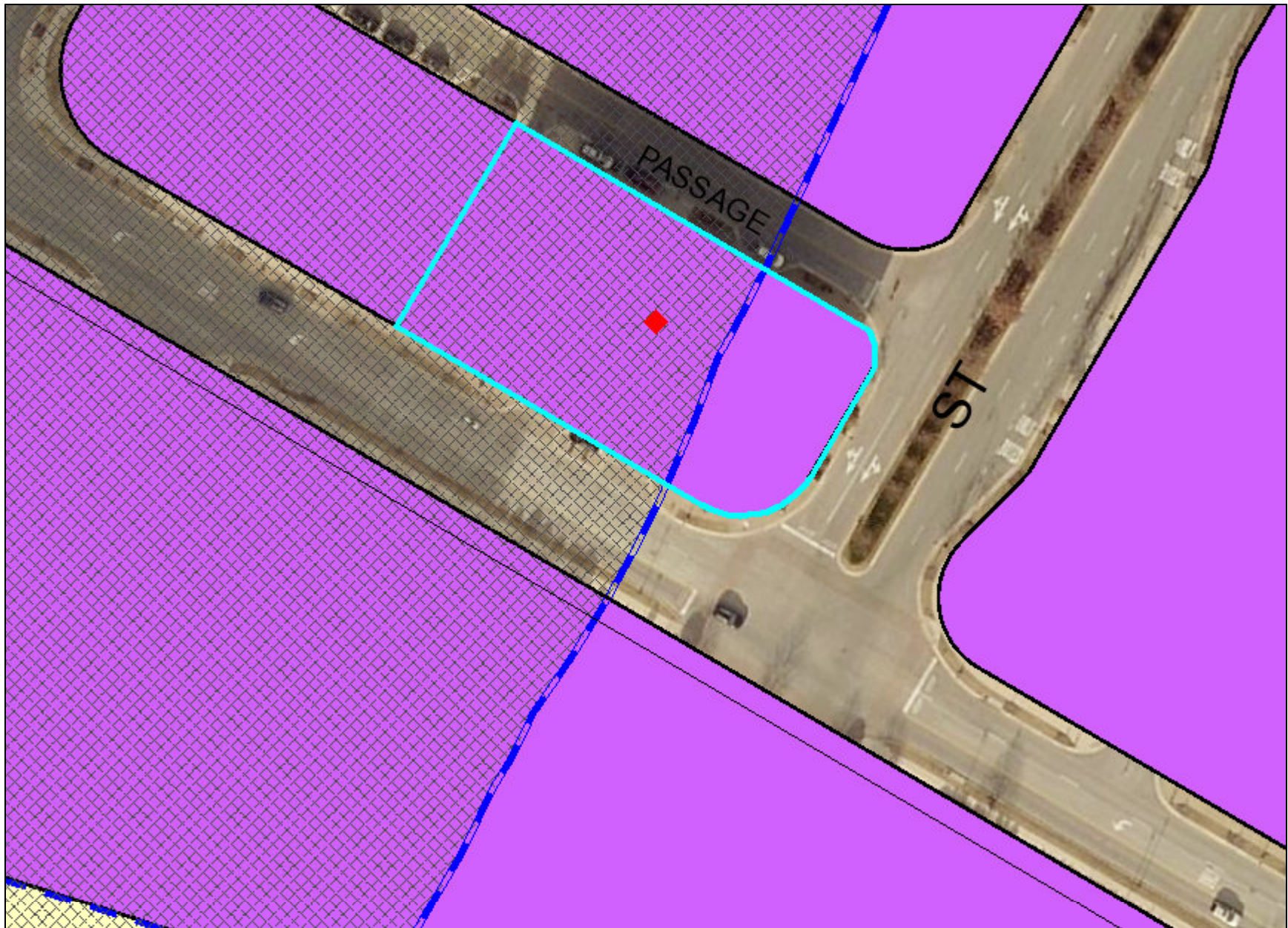


## 8.5X11\_Landscape



## Property

Road Casings



Property



## Zoning

Aviation Policy Areas



Chesapeake Bay Critical Overlay (2015)



Development District Overlay



Military Installation Overlay - Height



Military Installation Overlay - Noise



High Noise Intensity Zone



Noise Intensity Zone

Military Installation Overlay - Safety



Accident Potential Zone 1



Accident Potential Zone 2



Clear Zone

Residential Planned Community Line



Residential Planned Community



Special Exception



Transit District Overlay



Zoning Line


















Data provided by Prince George's County Planning Department

Zoning



C-1



	R-80
	R-A
	R-E
	R-H
	R-L
	R-M
	R-M-H
	R-O-S
	R-R
	R-S
	R-T
	R-U
	U-L-I
	V-L
	V-M

**Imagery**

2018 Color - 9 inch

Image

	Red: Band_1
	Green: Band_2
	Blue: Band_3

**Default**

Property Base Fill

