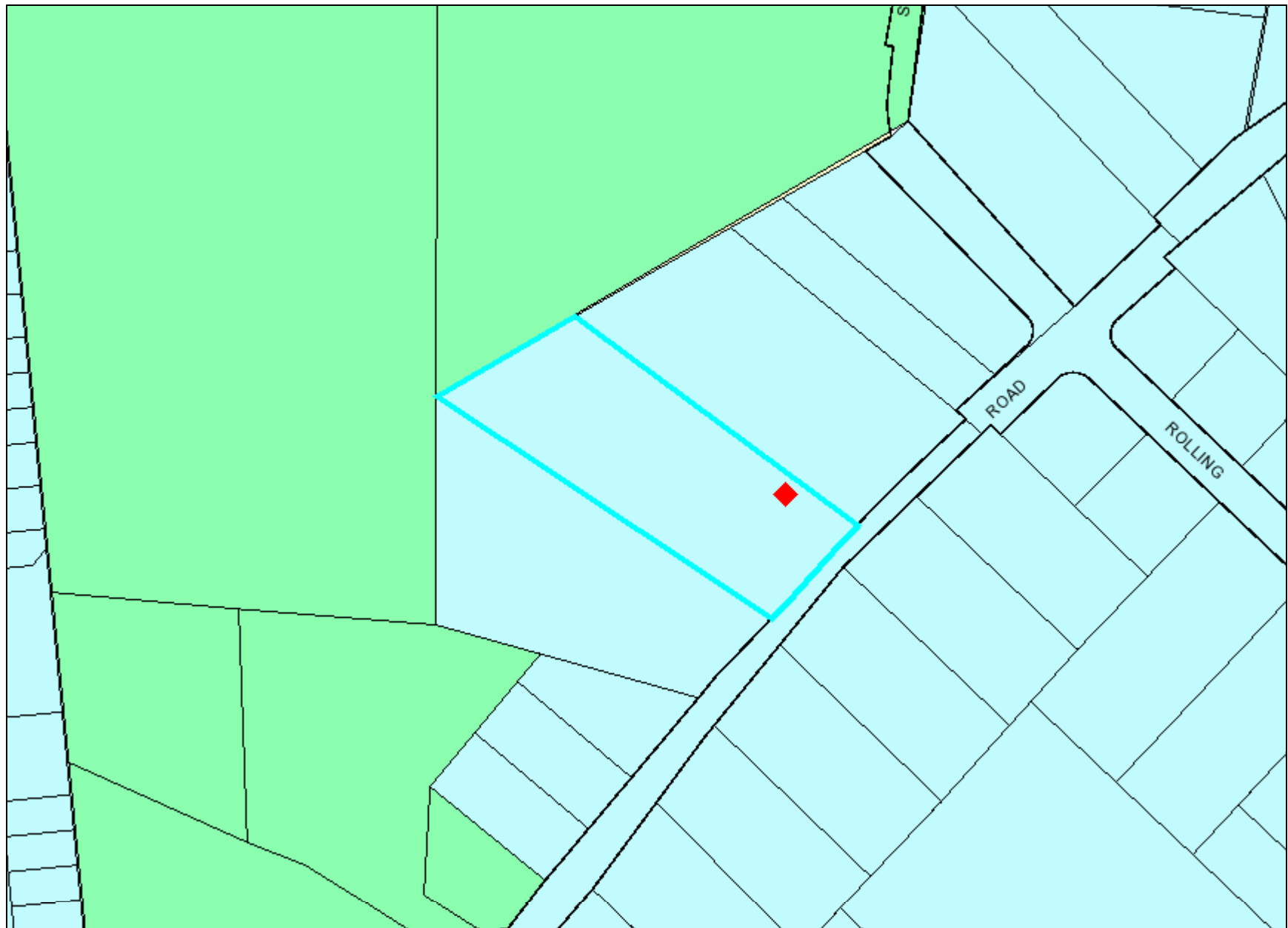


PGAtlas Water Category (DOE) MAP



Legend for PGAtlas Water Category (DOE) MAP

Property

Road Casings



Property



WaterSewer

Water Category (DOE)



W-3 Community System



W-4 Community System Adequate for Development Planning



W-5 Future Community System



W-6 Individual System



W-6P Private, Shared or Community System

Environmental

Impervious Surface (2017)



Asphalt



Athletic



Bridge - Asphalt



Bridge - Concrete



Bridge - Paved



Bridge - Uncertain



Bridge - Wood



Buildings



Concrete



Dam



Paved



Gravel








Helipad



Patio



Pool






-  Substation
-  Smokestacks
-  Storage Tank
-  Track
-  Wood

Administrative

Address Point



Building (2017)

-  Buildings
-  Buildings Under Construction
-  Overhead Rooftops/Canopies
-  Parking Garage
-  Ruins

Default

Property Base Fill

