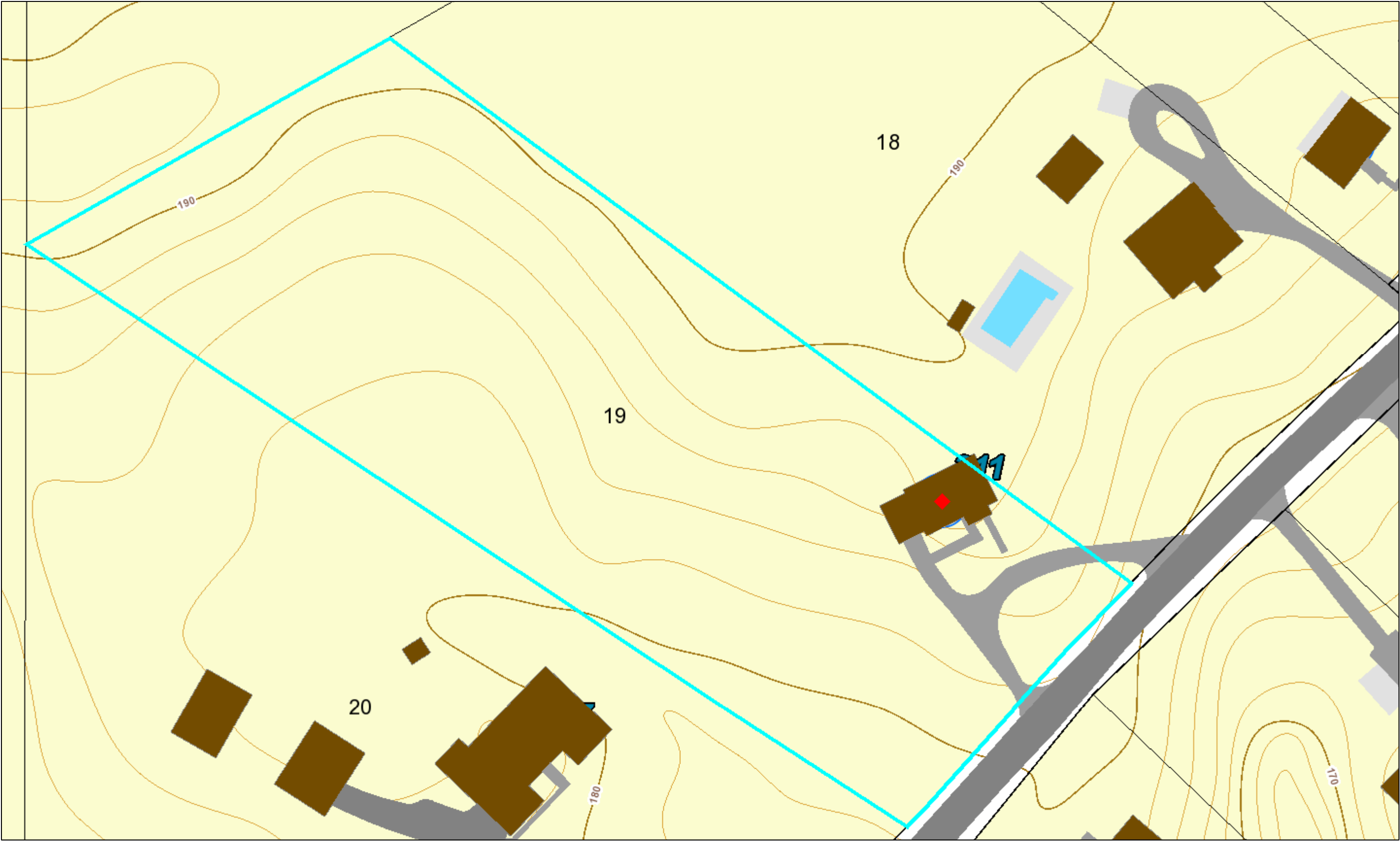


PGAtlas Contour - 2 Ft (2018) 11x17 MAP



Legend for PGAtlas Contour - 2 Ft (2018) 11x17 MAP

Property

Road Casings



Property



Environmental

Impervious Surface (2017)



Asphalt



Athletic



Bridge - Asphalt



Bridge - Concrete



Bridge - Paved



Bridge - Uncertain



Bridge - Wood



Buildings



Concrete



Dam



Paved



Gravel



Helipad



Patio



Pool



Substation











Smokestacks

-  Storage Tank
-  Track
-  Wood

Elevation

Contour - 2 Ft (2018)






-  7101 (Index Contour)
-  7102 (Intermediate Contour)
-  7103 (Index Depression Contour)
-  7104 (Intermediate Depression Contour)
-  7105 (Index Hidden Contour)
-  7106 (Intermediate Hidden Contour)
-  7107 (Index Hidden Depression Contour)
-  7108 (Intermediate Hidden Depression Contour)

Administrative

Address Point



Building (2017)

-  Buildings
-  Buildings Under Construction
-  Overhead Rooftops/Canopies
-  Parking Garage
-  Ruins

Default

Property Base Fill

