

Legend for 2

Imagery






















2018 Color - 9 inch


Image

-  Red: Band_1
-  Green: Band_2
-  Blue: Band_3

ProposedZoning

Zoning (Proposed)


-  ROS
-  AG
-  AR
-  RE
-  RR
-  RSF-95
-  RSF-65
-  RSF-A
-  RMF-12
-  RMF-20
-  RMF-48
-  CN
-  CGO
-  CS
-  IE
-  IH
-  NAC
-  TAC-e
-  TAC-c
-  LTO
-  LTO-c



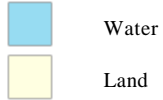
Overview

Basemap_General

Primary Road

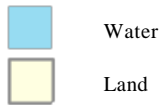


Prince George's County Boundary

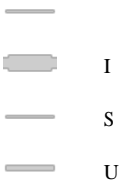


Default

Prince George's County Boundary



Regional Roads



Regional Hydrography



Regional Counties Background



Data provided by Prince George's County Planning Department

Regional Background

