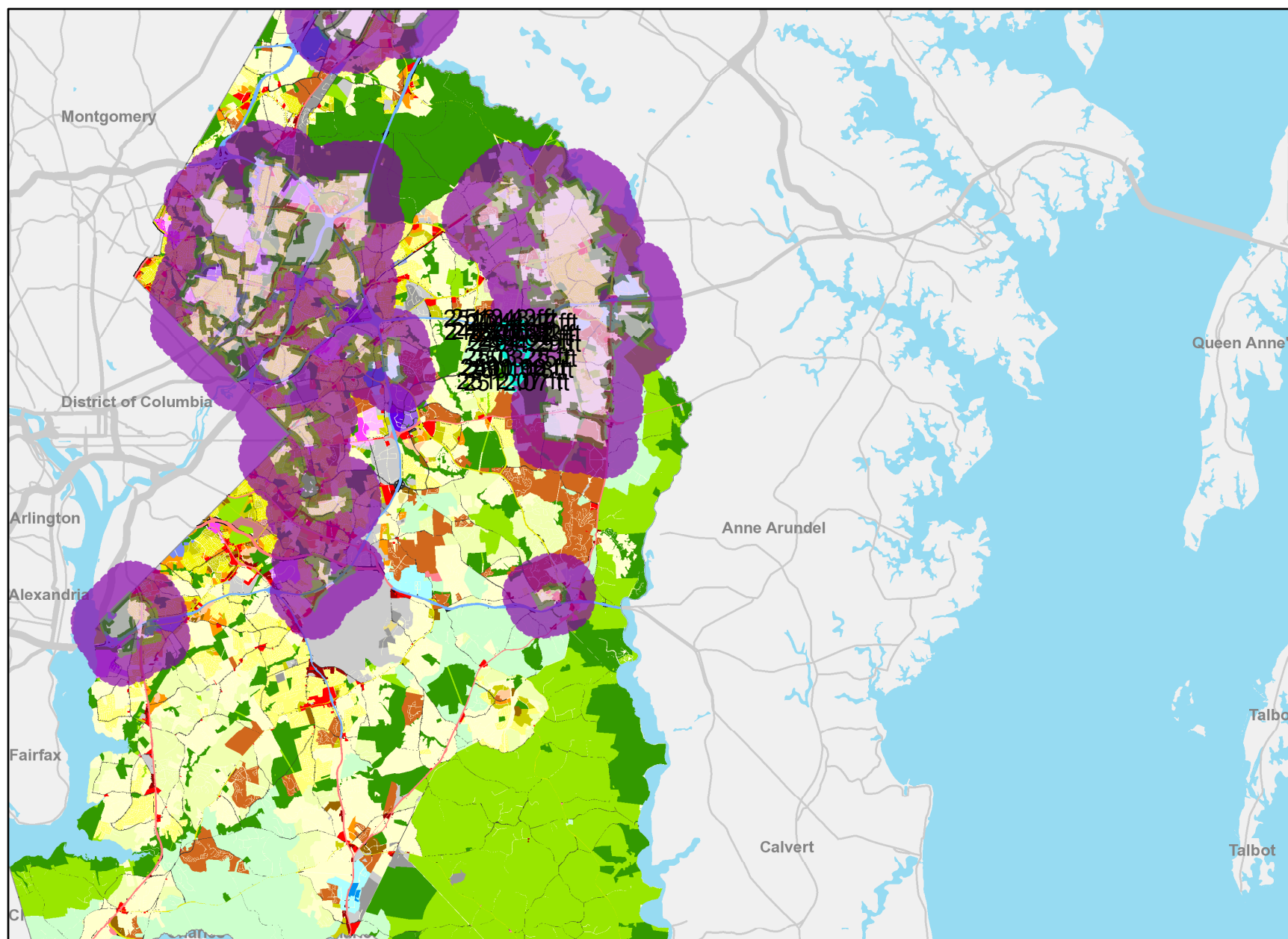


# CB-017-2019 qualifying areas with 1 mily city buffers shown



# Legend for CB-017-2019 qualifying areas with 1 mily city buffers shown

## Administrative

Municipal Boundary



Municipal One Mile Buffer



## Imagery

2018 Color - 9 inch

Image



Red: Band\_1



Green: Band\_2



Blue: Band\_3

## ProposedZoning

Zoning (Proposed)



ROS



AG



AR



RE



RR



RSF-95



RSF-65



RSF-A



RMF-12



RMF-20



RMF-48



CN



CGO



CS



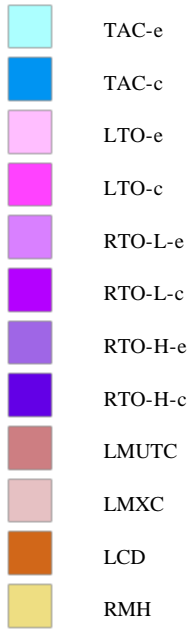
IE



IH




NAC




## Overview

Basemap\_General

Primary Road

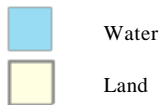


Prince George's County Boundary



## Default

Prince George's County Boundary



Regional Roads



Data provided by Prince George's County Planning Department



Regional Hydrography



Regional Counties Background



Regional Background

