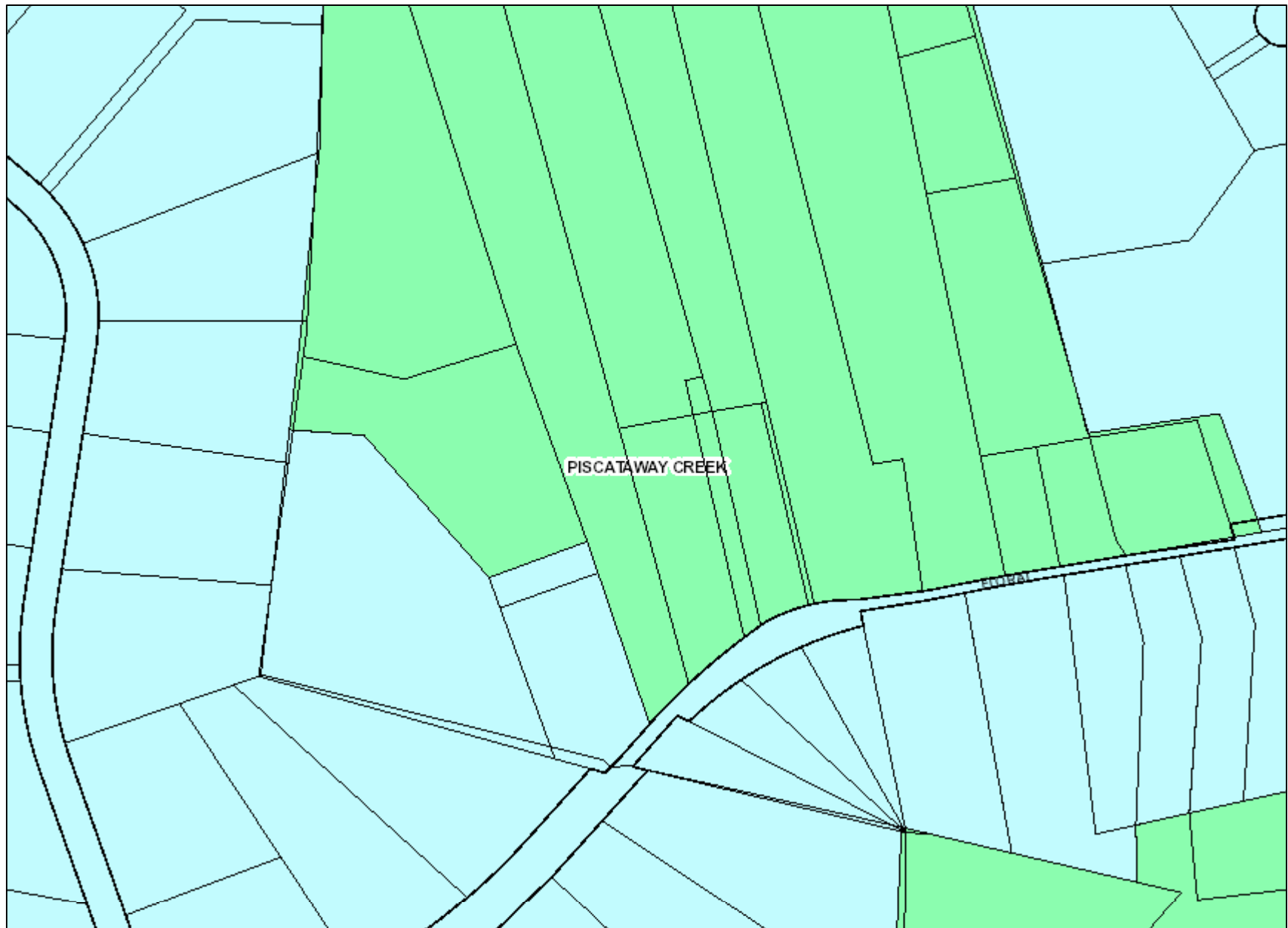


Piscataway Creek



Legend for Piscataway Creek

Property

Road Casings



Property



WaterSewer

Water Category (DOE)



W-3 Community System



W-4 Community System Adequate for Development Planning



W-5 Future Community System



W-6 Individual System



W-6P Private, Shared or Community System

Sewer Category (DOE)



S-3 Community System



S-4 Community System Adequate for Development Planning



S-5 Future Community System



S-6 Individual System



S-6P Private, Shared or Community System

Sewer Envelope (DOE)



No Community System Planned



Planned or Existing Community System

Sewer Basin (WSSC)



Parks

Anacostia Trails Heritage Area



Community Center



Park Building



Picnic Areas





Picnic Shelters



Playgrounds



Trails

-  Natural Surface
-  Paved

Capper Cramton



Mowing Area

-  Fine
-  Occasional
-  None
-  Regular

Lease Agreement



Advance Land






M-NCPPC Parks



Park Communities



Park Maintenance Area

-  Central Area
-  Northern Area
-  Southern Area

Park Service Areas






Easement




Environmental and Cultural (Platted)



Conservation

-  Floodplain
-  Landscape
-  Water Management









MALPF, HARPP and Rural Legacy

-  HARPP
-  MALPF
-  Rural Legacy

MET (DNR)



Miscellaneous (Platted)

-  Access
-  Construction
-  Lot Line
-  Negative
-  Signage
-  Trail
-  Utility
-  Water Management

Mount Vernon Scenic Easement Area



Transportation and Circulation (Platted)

-  Access
-  Public Utility
-  Trail

Imagery

2018 Color - 9 inch

Image

-  Red: Band_1
-  Green: Band_2
-  Blue: Band_3

Property Base Fill

