

Legend for test

DAMS

Alternative Compliance



Alternative Development Technique



Certification of Non-Conforming Use



Chesapeake Bay Conservation Plan (Development Activities)



Comprehensive Sketch Plan



Comprehensive Design Plan



Conceptual Site Plan



Conservation Sketch Plan



Departure from Design Standards



Departure from Parking and Loading Spaces



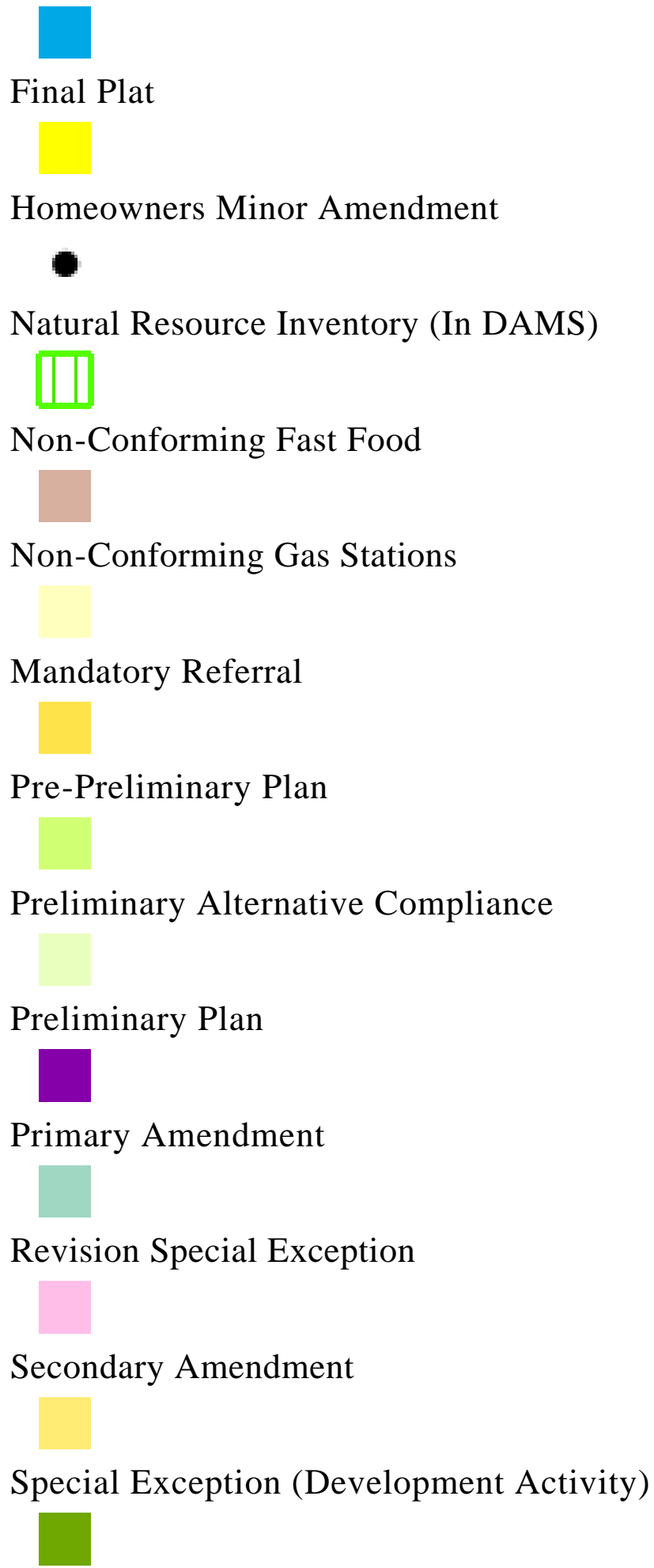
Departure from Sign Design Standards



Detailed Site Plan



Final Development Plan





Specific Design Plan



Tree Conservation Plan 1 (In DAMS)



Tree Conservation Plan 2 (In DAMS)



Tree Conservation Plan Exempt (In DAMS)



Vacation



Zoning Map Amendment



Overview

Basemap_General

Primary Road



Freeway



Highway



Major Road



Other Road

Prince George's County Boundary



Water



Land

Default

Prince George's County Boundary







Water



Data provided by Prince George's County Planning Department

Regional Roads

- 
-  I
-  S
-  U

Regional Hydrography



Regional Counties Background



Regional Background

