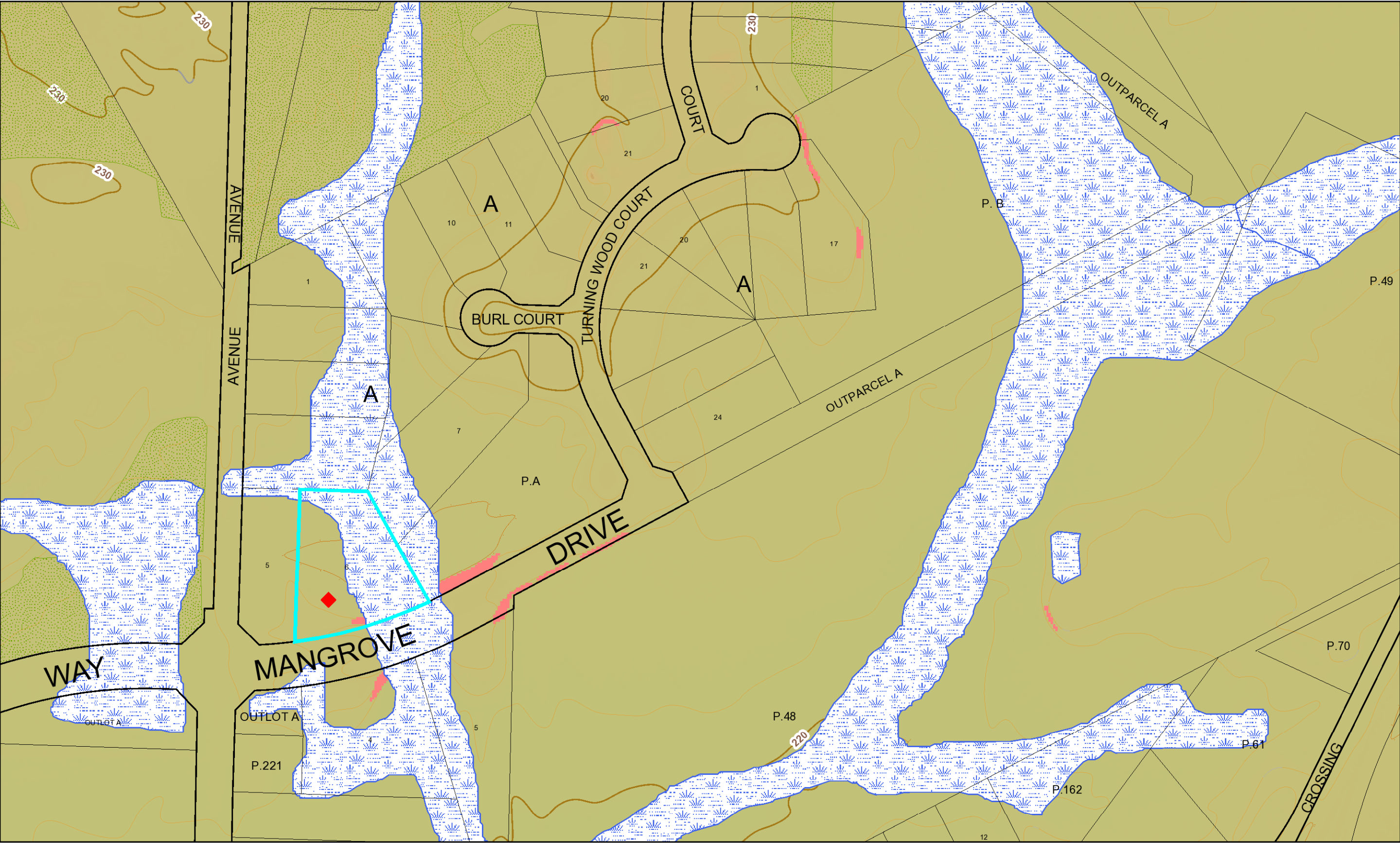


drainage from lot 5



Legend for drainage from lot 5

Property

Road Casings



Property



Environmental

Floodplain (FEMA - 2016)



1% Annual Chance Flood Hazard



Regulatory Floodway



Open Water



0.2% Annual Chance Flood Hazard



Area with Reduced Risk Due to Levee

Area of Minimal Flood Hazard

Wetland (DNR)



Woodland Conservation Area



Planted



Retained



Retained, Not Credited

Elevation

Slope (2018)



Slopes between 15% and 25%



Slopes greater than 25%

Contour - 2 Ft (2018)



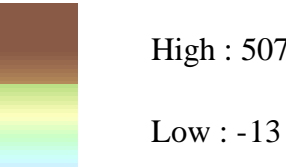
7101 (Index Contour)

- 7102 (Intermediate Contour)
- 7103 (Index Depression Contour)
- 7104 (Intermediate Depression Contour)
- 7105 (Index Hidden Contour)
- 7106 (Intermediate Hidden Contour)
- 7107 (Index Hidden Depression Contour)
- 7108 (Intermediate Hidden Depression Contour)


Ground Control (2017)



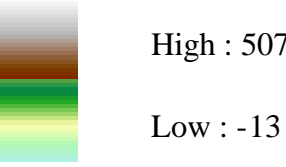
Digital Elevation Model (2018)



Shaded Relief (Grayscale) (2018)



Shaded Relief (Color) (2018)



Default

Property Base Fill

