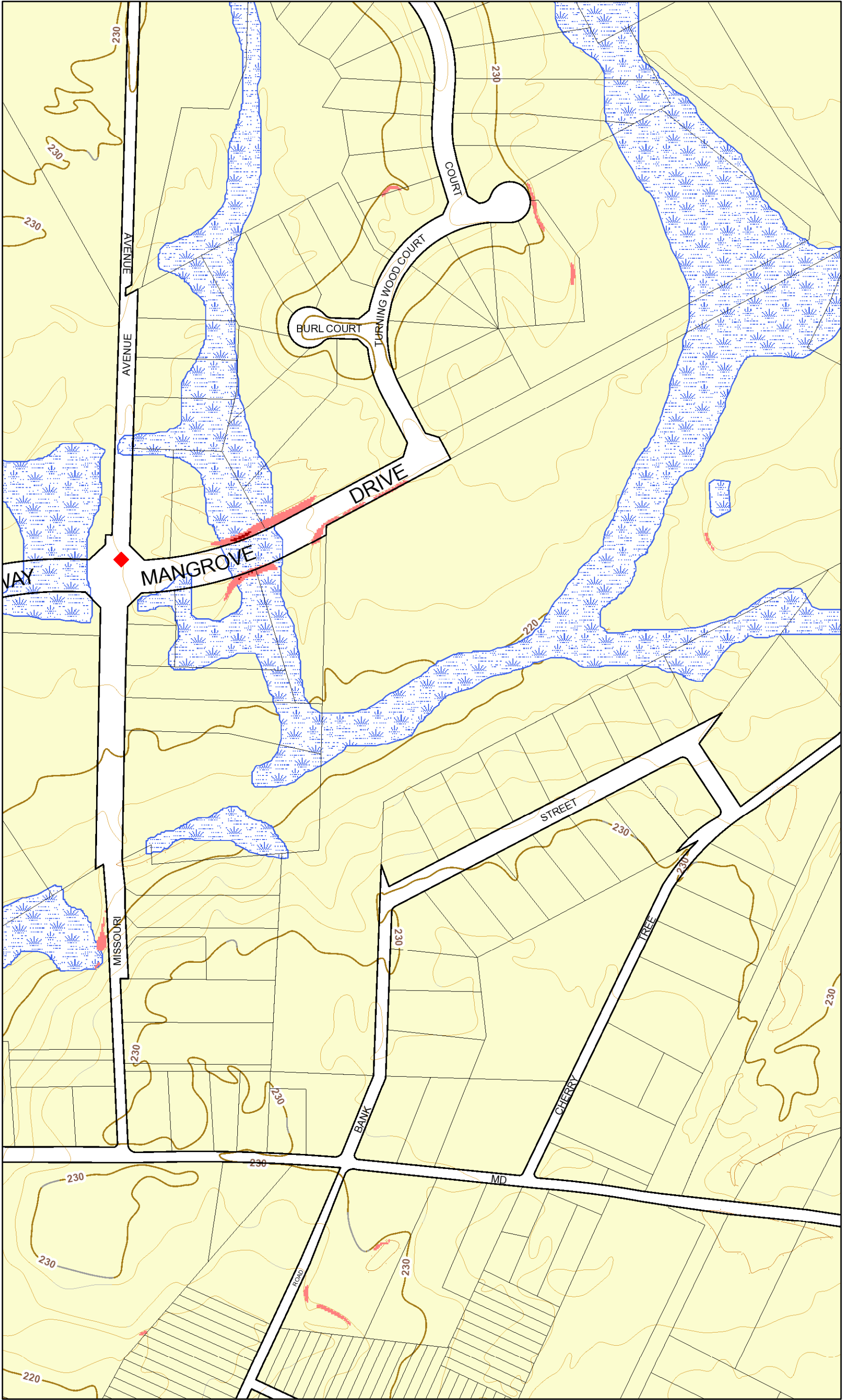



# drainage from lot 5




# Legend for drainage from lot 5

## Property

Road Casings





Property



## Environmental

Slope (2018)

 15% and 25%


 Greater Than 25%


Wetland (DNR)





## Elevation


Contour - 2 Ft (2018)


 7101 (Index Contour)


 7102 (Intermediate Contour)

 7103 (Index Depression Contour)

 7104 (Intermediate Depression Contour)

 7105 (Index Hidden Contour)

 7106 (Intermediate Hidden Contour)

 7107 (Index Hidden Depression Contour)

 7108 (Intermediate Hidden Depression Contour)

## Default

Property Base Fill

