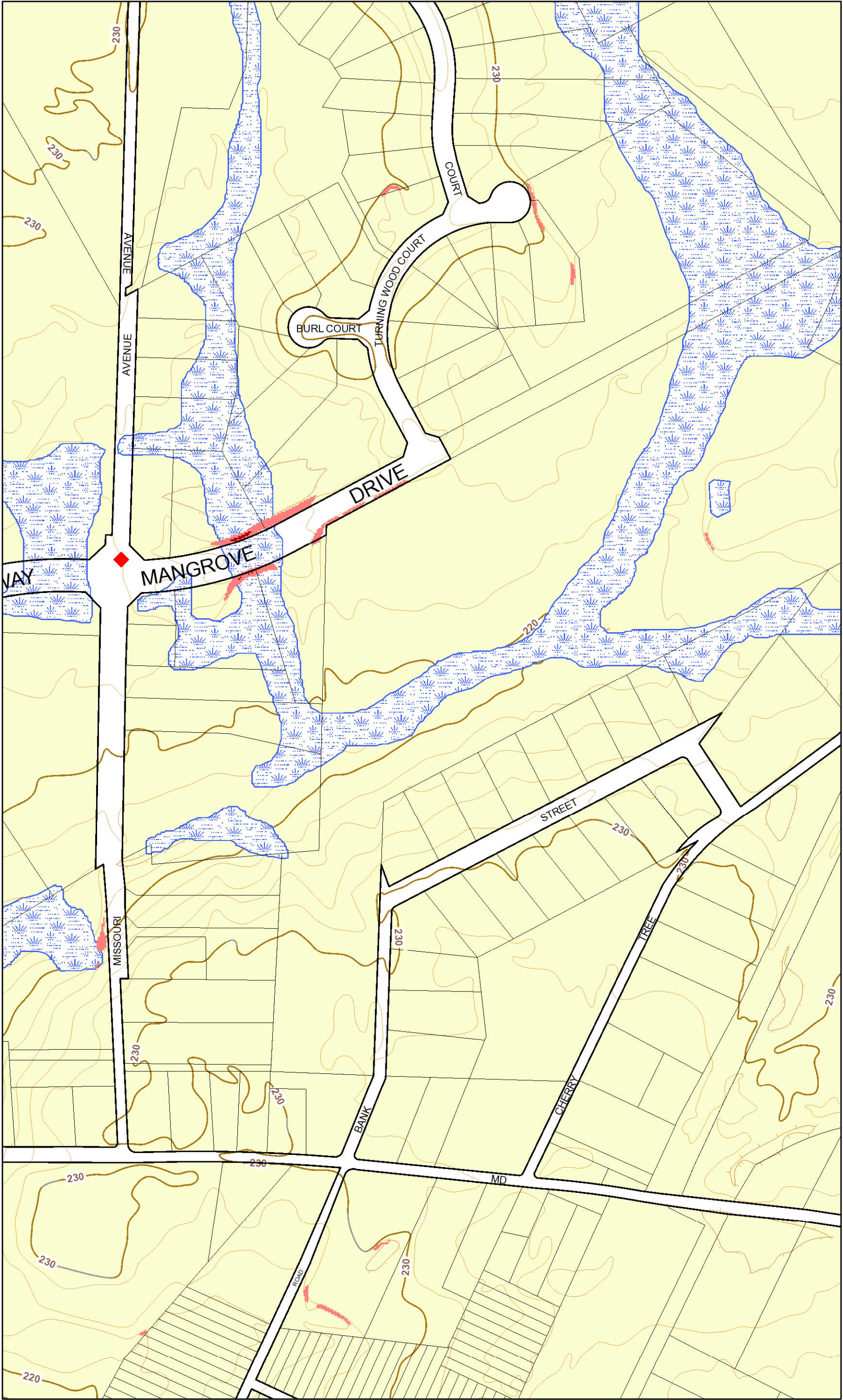



drainage from lot 5




Legend for drainage from lot 5

Property

Road Casings





Property



Environmental

Slope (2018)









- 15% and 25%
- Greater Than 25%

Wetland (DNR)



Elevation

Contour - 2 Ft (2018)

- 7101 (Index Contour)
- 7102 (Intermediate Contour)
- 7103 (Index Depression Contour)
- 7104 (Intermediate Depression Contour)
- 7105 (Index Hidden Contour)
- 7106 (Intermediate Hidden Contour)
- 7107 (Index Hidden Depression Contour)
- 7108 (Intermediate Hidden Depression Contour)

Default

Property Base Fill

