

8.5X11_Landscape



Property

Road Casings



Property



Environmental

Stream Center and Drainage (2017)



Floodplain (FEMA - 2016)



1% Annual Chance Flood Hazard



Regulatory Floodway



Open Water



0.2% Annual Chance Flood Hazard



Area with Reduced Risk Due to Levee

Area of Minimal Flood Hazard

Marlboro Clay



Evaluation_Zone



Present

Soil (NRCS)



Tier II Stream Segment (MDE)



Woodland Conservation Area



Planted



Retained



Retained, Not Credited

Easement

Environmental and Cultural (Platted)



Conservation



Floodplain











Landscape








Water Management

Miscellaneous (Platted)

-  Access
-  Construction
-  Lot Line
-  Negative
-  Signage
-  Trail
-  Utility
-  Water Management

Administrative

Building (2017)

-  Buildings
-  Buildings Under Construction
-  Overhead Rooftops/Canopies
-  Parking Garage
-  Ruins

Imagery

2018 Color - 9 inch

Image

-  Red: Band_1
-  Green: Band_2
-  Blue: Band_3

Zoning

Chesapeake Bay Critical Overlay (2015)



Default

Property Base Fill

